

# GRAD ZAGREB

## GENERALNI URBANISTIČKI PLAN GRADA ZAGREBA - IZMJENE I DOPUNE 2016.

### PROMETNA I KOMUNALNA INFRASTRUKTURNA MREŽA 3b Energetski sustav, pošta i telekomunikacije


#### TUMAČ PLANSKOG ZNAKOVLJA

##### ENERGETSKI SUSTAV

###### Cijevni transport nafte i plina



MAGISTRALNI PLINOVOD - POSTOJEĆI I PLANIRANI



PLINOVOD VT - POSTOJEĆI I PLANIRANI



PRIMOPREDAJNA MJERENO REDUKCIJSKA STANICA - POSTOJEĆA



PLINSKA REGULACIJSKA STANICA (PRS), RAZDJELNA STANICA (RS), BLOKADNA STANICA (BS) - POSTOJEĆA I PLANIRANA



PRODUKTOVOD - POSTOJEĆI I PLANIRANI

##### Elektroenergetika



HIDROELEKTRANA - PLANIRANA



TERMoeLEKTRANA TOPLANA - POSTOJEĆA



RASKLOPNO POSTROJENJE - POSTOJEĆE I PLANIRANO



TRAFOSTANICA 110kV - POSTOJEĆA I PLANIRANA



DALEKOVOD 400kV - PLANIRANI



DALEKOVOD 110kV - POSTOJEĆI I PLANIRANI



KABEL 110kV - POSTOJEĆI I PLANIRANI



TOPLANA - POSTOJEĆA



KOTLOVNICA - POSTOJEĆA I PLANIRANA



IZMJENJIVAČKA STANICA TOPLINE - PLANIRANA



CRPNA STANICA - PLANIRANA



TOPOVOD I PAROVOD - POSTOJEĆI I PLANIRANI

##### POŠTA I TELEKOMUNIKACIJE

###### Pošta



DIREKCIJA POŠTA



SREDIŠTE POŠTA



POŠTANSKI URED - POSTOJEĆI

###### Telekomunikacije



MEĐUNARODNA CENTRALA - POSTOJEĆA



TRANZITNA CENTRALA - POSTOJEĆA



PODRUČNA CENTRALA - POSTOJEĆA



UDALJENI PRETPLATNIČKI STUPANJ - POSTOJEĆI I PLANIRANI



MAGISTRALNI VODOVI - POSTOJEĆI



RADIO RELEJNA POSTAJA - POSTOJEĆA

###### Radio i TV sustav veza



VEĆA POSTAJA RADIO I TV - POSTOJEĆA



RADIO ODAŠILJAČKO SREDIŠTE - POSTOJEĆE I PLANIRANO



RADIO PRIJEMNO SREDIŠTE - POSTOJEĆE I PLANIRANO



RADIJSKI KORIDOR - POSTOJEĆI I PLANIRANI



TV ODAŠILJAČ - POSTOJEĆI



TV PRETVARAČ - POSTOJEĆI

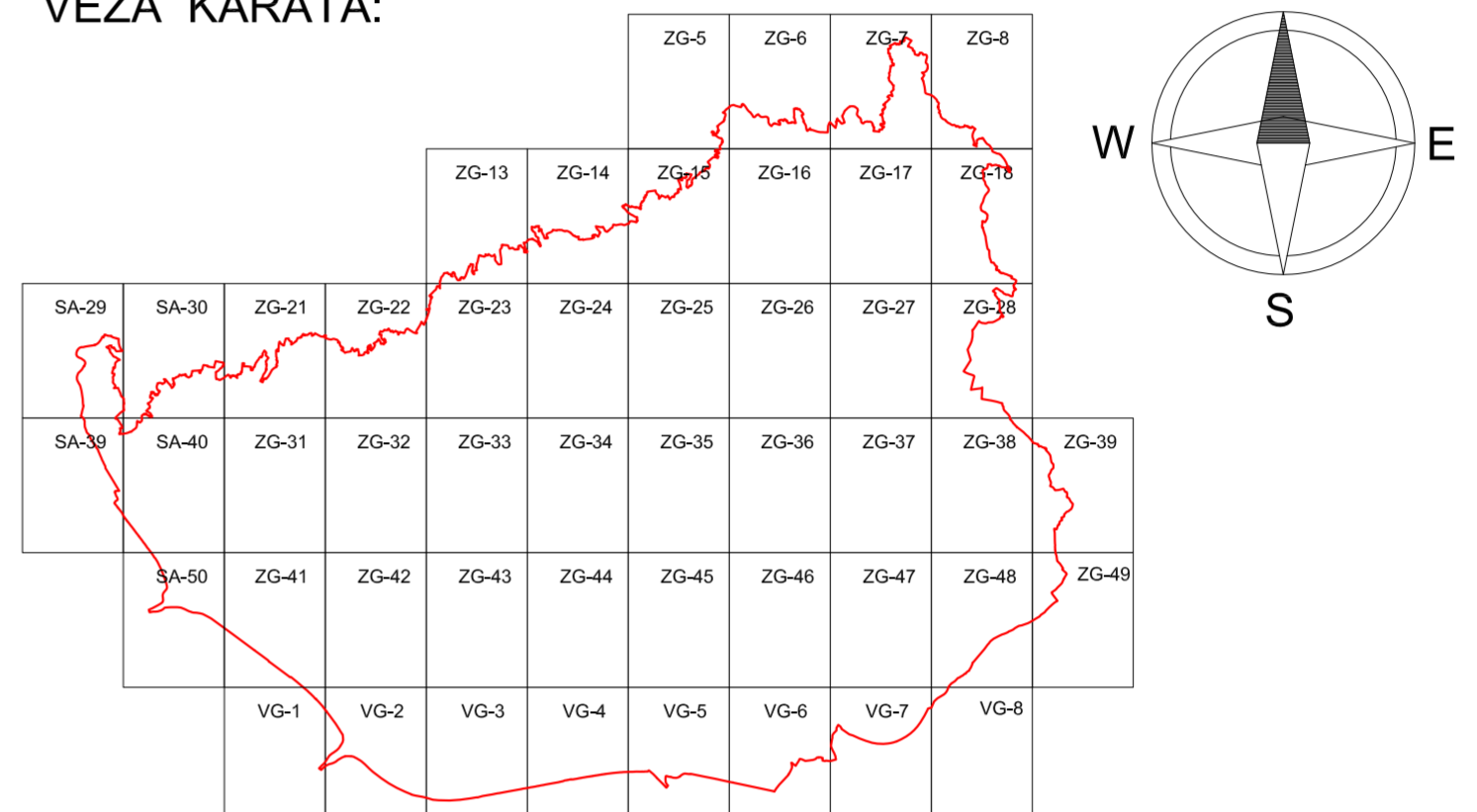


REZERVACIJA PROŠIRENJA POSTOJEĆE ULICE



GRANICA GENERALNOG URBANISTIČKOG PLANA GRADA ZAGREBA

#### VEZA KARATA:



#### GRAD ZAGREB

##### GENERALNI URBANISTIČKI PLAN GRADA ZAGREBA - IZMJENE I DOPUNE 2016.

Naziv kartografskog prikaza: 3. PROMETNA I KOMUNALNA INFRASTRUKTURNA MREŽA  
3b Energetski sustav, pošta i telekomunikacije

Broj kartografskog prikaza: 3b.

Mjerilo kartografskog prikaza: 1:5.000

Odluka o izradi izmjena i dopuna Generalnog urbanističkog plana grada Zagreba (Službeni glasnik Grada Zagreba br. 24/13, 8/15, 15/15)

Odluka o donošenju izmjena i dopuna Generalnog urbanističkog plana grada Zagreba (Službeni glasnik Grada Zagreba br. 9/16)

Javna rasprava objavljena je: 06. lipnja 2014.

Javni uvid održan je: od 16. do 30. lipnja 2014.

Ponovna javna rasprava objavljena je: 26. prosinca 2015.

Ponovni javni uvid održan je: od 12. do 26. siječnja 2016.

Nositelj izrade do 28. ožujka 2016.: **Gradski ured za prostorno uređenje, Izgradnju Grada, graditeljstvo, komunalne poslove i promet**  
Trg Stjepana Radića 1, Zagreb

Pročelnik Gradskog ureda za prostorno uređenje, Izgradnju Grada, graditeljstvo, komunalne poslove i promet:

Odgovorna osoba za provođenje javne rasprave do lipnja 2014.:  
**Margareta Spajčić, dipl.ing.arh.**

Odgovorna osoba za provođenje javne rasprave u siječnju 2016.:  
**Ankica Pavlović, dipl.ing.arh.**

Pročelnik Gradskog ureda za prostorno uređenje, Izgradnju Grada, graditeljstvo, komunalne poslove i promet:  
**mr.sc. Dinko Bilić, dipl.oec.**

Nositelj izrade od 29. ožujka 2016.: **Gradski ured za strateško planiranje i razvoj Grada**  
Ulica Republike Austrije 18, Zagreb

Pročelnik Gradskog ureda za strateško planiranje i razvoj Grada do 6.6.2016.:  
p.o. gradonačelnika Grada Zagreba pomoćnica pročelnika  
**Jadranka Veselić Brtvo, dipl.ing.arh.**

Pročelnik Gradskog ureda za strateško planiranje i razvoj Grada:  
p.o. gradonačelnika Grada Zagreba pomoćnik pročelnika  
**mr.sc. Darko Šiško, dipl.ing.geod.**

Odgovorna osoba za provođenje javne rasprave:  
**Ankica Pavlović, dipl.ing.arh.**

Stručni izradivač: **Zavod za prostorno uređenje Grada Zagreba**  
Ulica Republike Austrije 18, Zagreb

Pečat pravne osobe koja je izradila Plan:

Odgovorna osoba izradivača Plana:  
Ravnatelj Zavoda za prostorno uređenje Grada Zagreba do 31. ožujka 2016.:  
**Ivica Fanjek, dipl.ing.arh.**

Vršitelj dužnosti ravnatelja Zavoda za prostorno uređenje Grada Zagreba od 8. travnja 2016.:  
**v.d. Ivica Rovis, dipl.jur.**

Odgovorni voditelj izrade izmjena i dopuna plana do 15. siječnja 2014.:  
**Nives Mornar, dipl.ing.arh.**

Odgovorni voditelj izrade izmjena i dopuna plana do 20. srpnja 2015.:  
**Mirela Bokulić Zubac, dipl.ing.arh.**

Odgovorni voditelj izrade izmjena i dopuna plana do 9. svibnja 2016.:  
**Nives Mornar, dipl.ing.arh.**

Odgovorni voditelj izrade izmjena i dopuna plana od 10. svibnja 2016.:  
**M.P.**

**Sanja Šerbetić Tunjić, dipl.ing.arh.**

Stručni tim u izradi Plana:

Dragica Barešić, dipl.ing.arh. Borislav Gregurić, dipl.ing.arh. Jasmina Doko, dipl.ing.agr. Lidija Sekol, dipl.ing.arh.

Mirela Bokulić Zubac, dipl.ing.arh. Ivan Lončarić, prof.geog. i pov. Vladimir Ninić, dipl.ing.grad. Jasmina Sirovec Varić, dipl.ing.arh.

Marija Brković, bacc.oec. Dubravka - Petra Lubin, dipl.ing.arh. Larisa Nukić, dipl.ing.arh. Sabina Pavk, dipl.ing.arh.

Maja Bubić, grad.teh. Tomislav Mamčić, dipl.ing.arh. Zoran Radović, dipl.oec. Sanja Šerbetić Tunjić, dipl.ing.arh.

Martina Čavković, dipl.jur. Katica Mihanović, dipl.ing.šum. Alen Pažur, mag.geog. Dubravko Štrela, dipl.ing.prom.

Ivica Fanjek, dipl.ing.arh. Nives Mornar, dipl.ing.arh. Ana-Marija Rajčić, dipl.ing.arh. Dubravka Žic, dipl.ing.arh.

Geoinformatička obrada: **Zavod za fotogrametriju d.d.** **Urbanistica d.o.o.** **Zavod za prostorno uređenje Grada Zagreba**

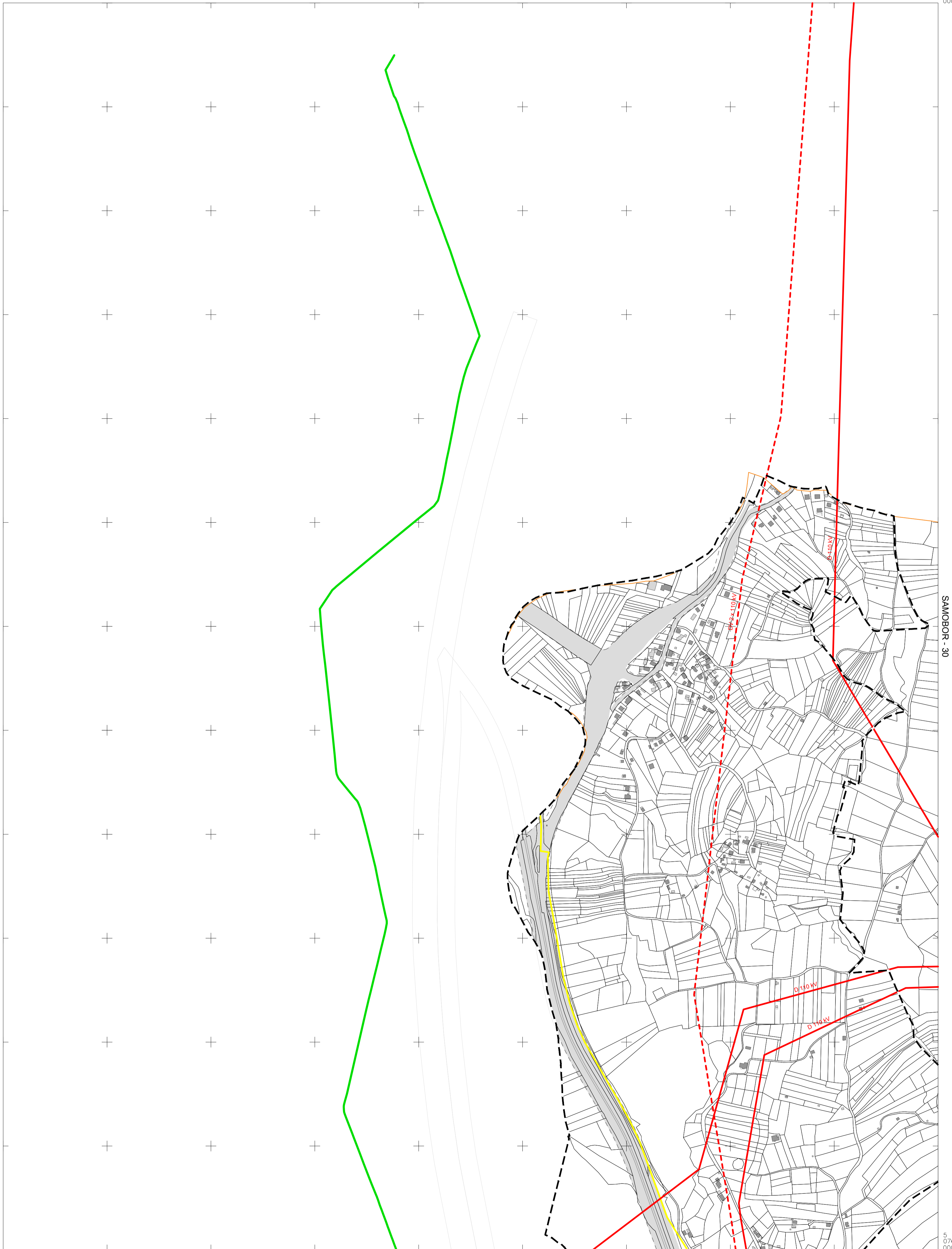
Pečat Gradske skupštine Grada Zagreba: **Predsjednik Gradske skupštine Grada Zagreba:**

**M.P.** **dr.sc. Andrija Mikulić**

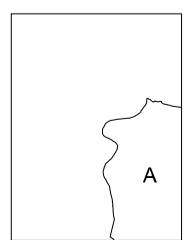
Istovjetnost ovog plana sa izvornikom ovjerava: **Pečat Nadležnog tijela:**

**M.P.**

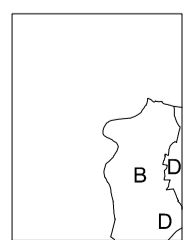
p.o. gradonačelnika Grada Zagreba pomoćnik pročelnika  
**mr.sc. Darko Šiško, dipl.ing.geod.**



5  
563  
000



KATASTARSKE OPĆINE:  
A - Gornji Stenjevec



IZMJERA:  
A - tahimetrija, ortogonal  
B - fotogrametrija  
C - komasacija  
D - grafička



MJERILO 1:5000

SAMOBOR - 29

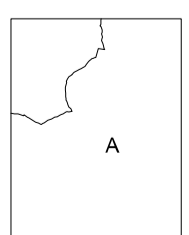
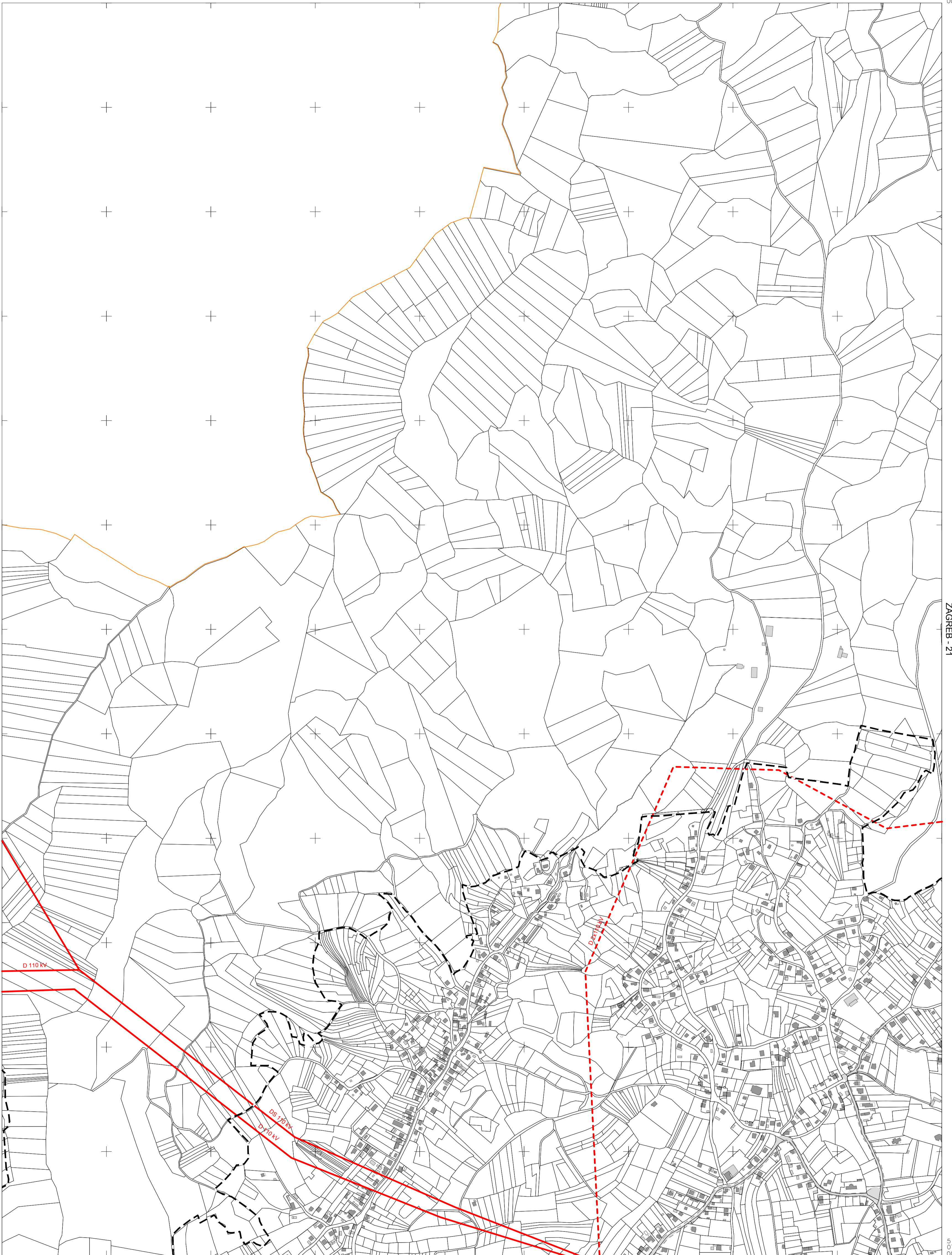
SAMOBOR - 39

Izrada: Gradski ured za katastar i geodetske poslove Grada Zagreba  
prosinac 2013.

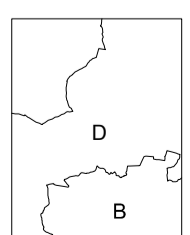
SAMOBOR - 30

5  
076  
000

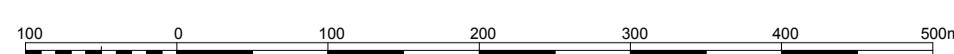
5  
565  
250



KATASTARSKE OPĆINE:  
A - Gornji Stenjevec

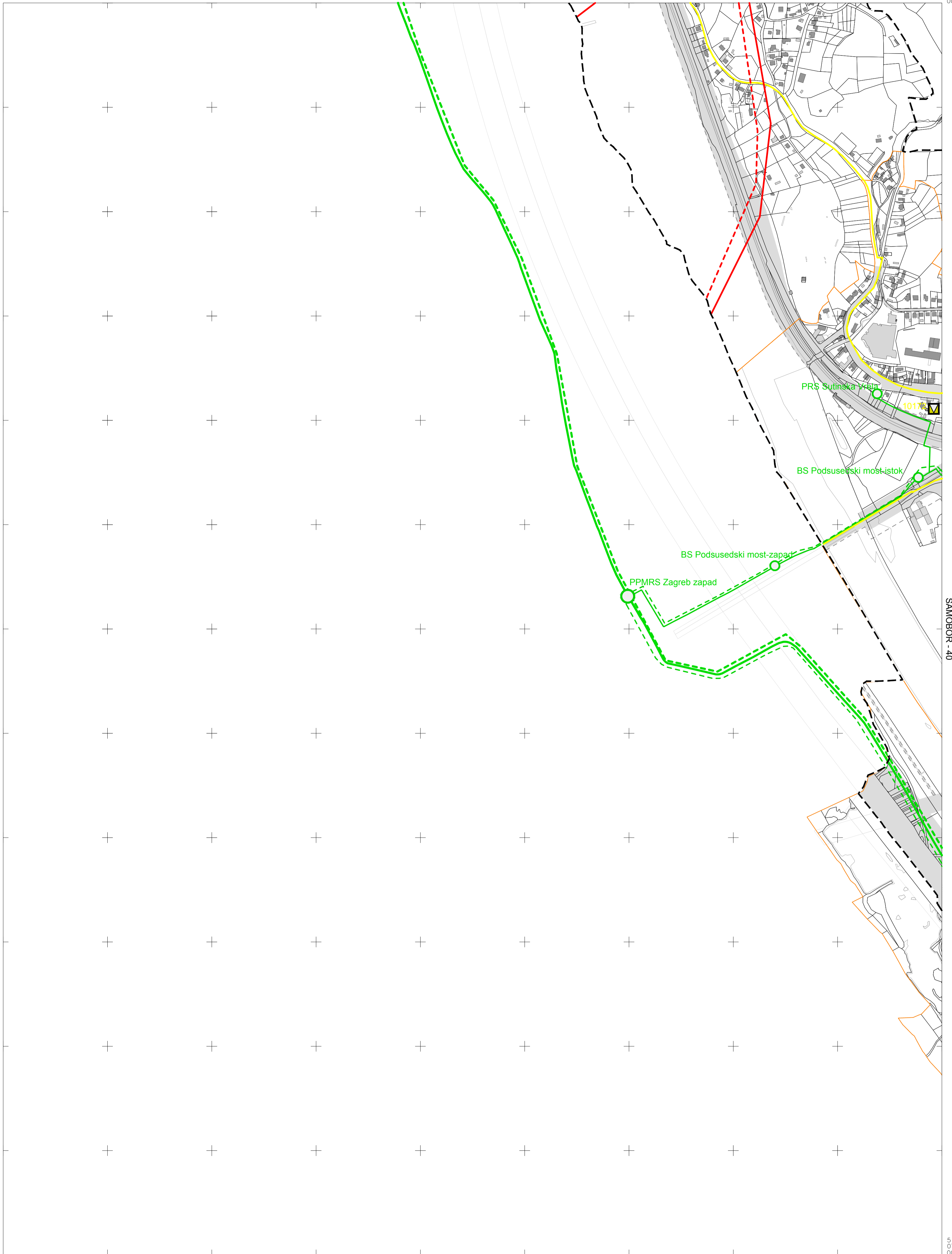


IZMJERA:  
A - tahimetrija, ortogonal  
B - fotogrametrija  
C - komasacija  
D - grafička



MJERILO 1:5000

SAMOBOR - 29



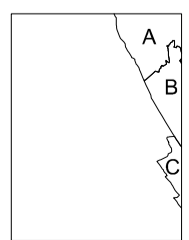
SAMOBOR - 40

SAMOBOR - 49

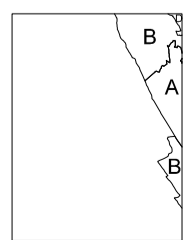
Izrada: Gradski ured za katastar i geodetske poslove Grada Zagreba  
prosinac 2013.

5  
563  
000

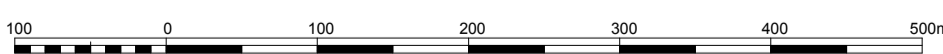
5  
073  
000



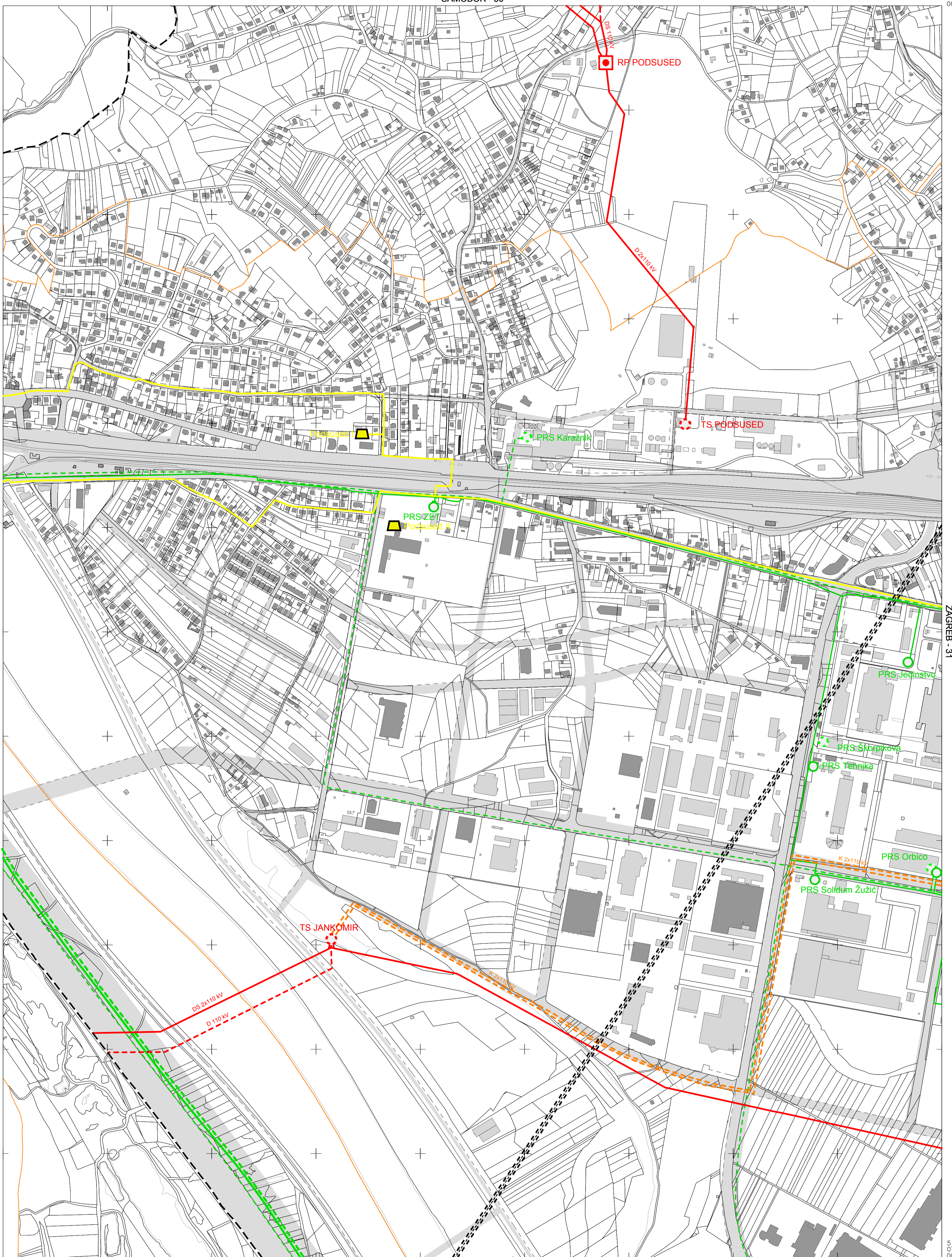
KATASTARSKE OPĆINE:  
A - Gornji Stenjevec  
B - Podsused  
C - Lučko



IZMJERA:  
A - tahimetrija, ortogonal  
B - fotogrametrija  
C - komasacija  
D - grafička



MJERILO 1:5000



SAMOBOR - 39

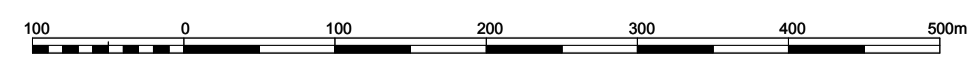
ZAGREB - 31

KATASTARSKE OPĆINE:

A	Gornji Stenjevec
B	Podsused
C	Lučko

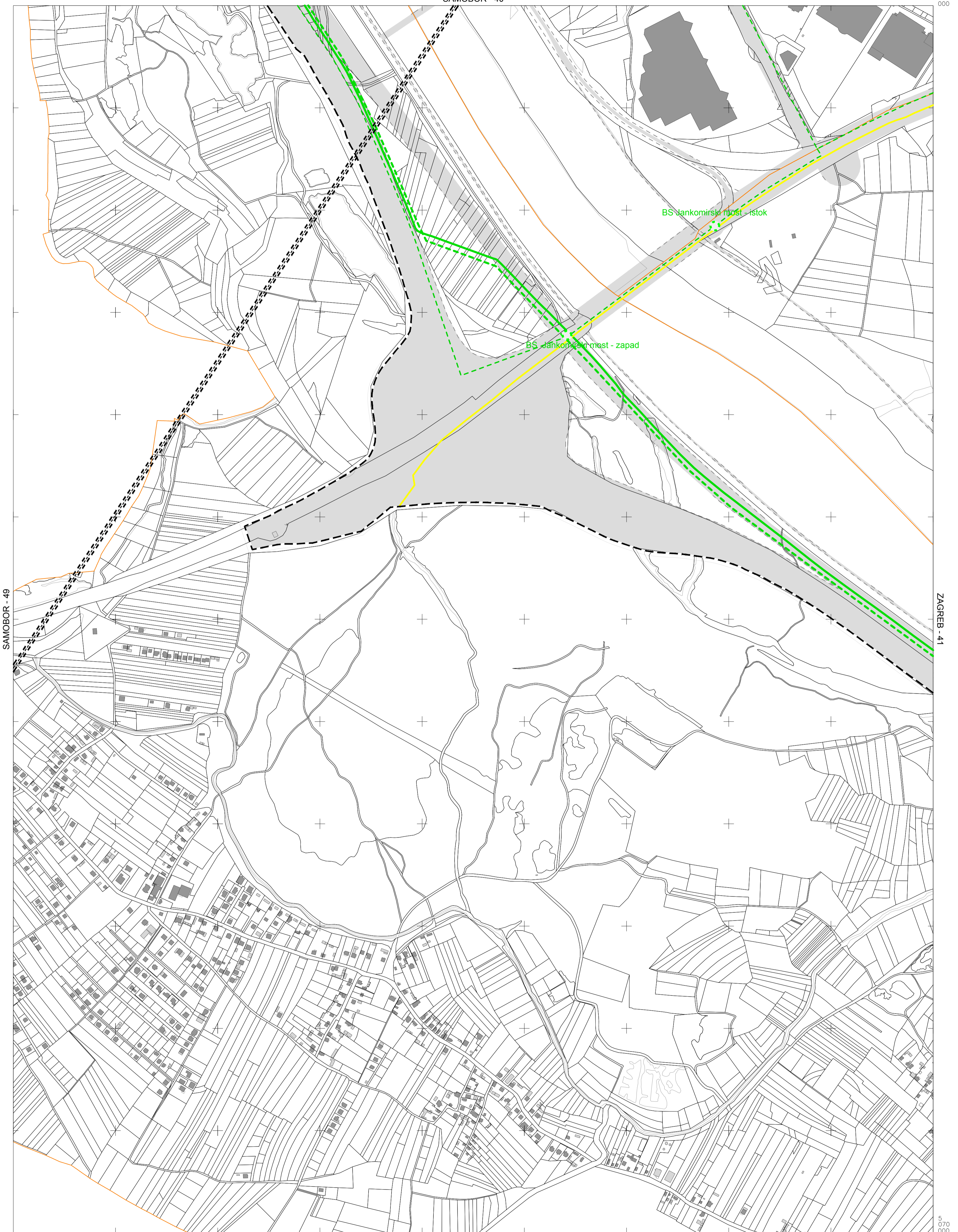
IZMJERA:

A	tahimetrija, ortogonal
B	fotogrametrija
C	komasacija
D	grafička



MJERILO 1:5000

SAMOBOR - 40



SAMOBOR - 49

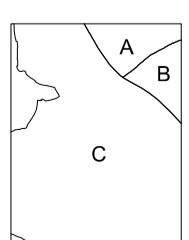
ZAGREB - 41

JASTREBARSKO - 10

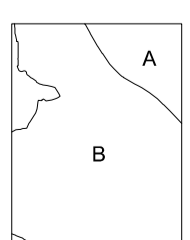
Izrada: Gradski ured za katastar i geodetske poslove Grada Zagreba  
prosinac 2013.

5  
565  
250

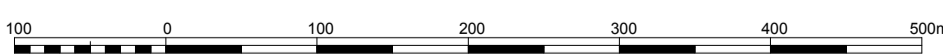
5  
070  
500



KATASTARSKE OPĆINE:  
A - Podsused  
B - Stenjevec  
C - Lučko



IZMJERA:  
A - tahimetrija, ortogonal  
B - fotogrametrija  
C - komasacija  
D - grafička



MJERILO 1:5000



JASTREBARSKO - 10

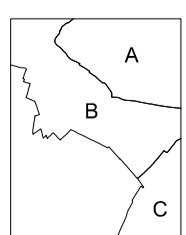
VELIKA GORICA - 2

5  
567  
500

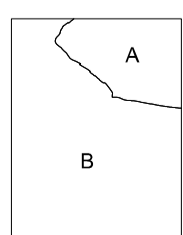
VELIKA GORICA - 11

Izrada: Gradski ured za katastar i geodetske poslove Grada Zagreba  
prosinac 2013.


5  
067  
000  
5  
599  
750



KATASTARSKE OPĆINE:  
A - Blato  
B - Lučko  
C - Demeđe



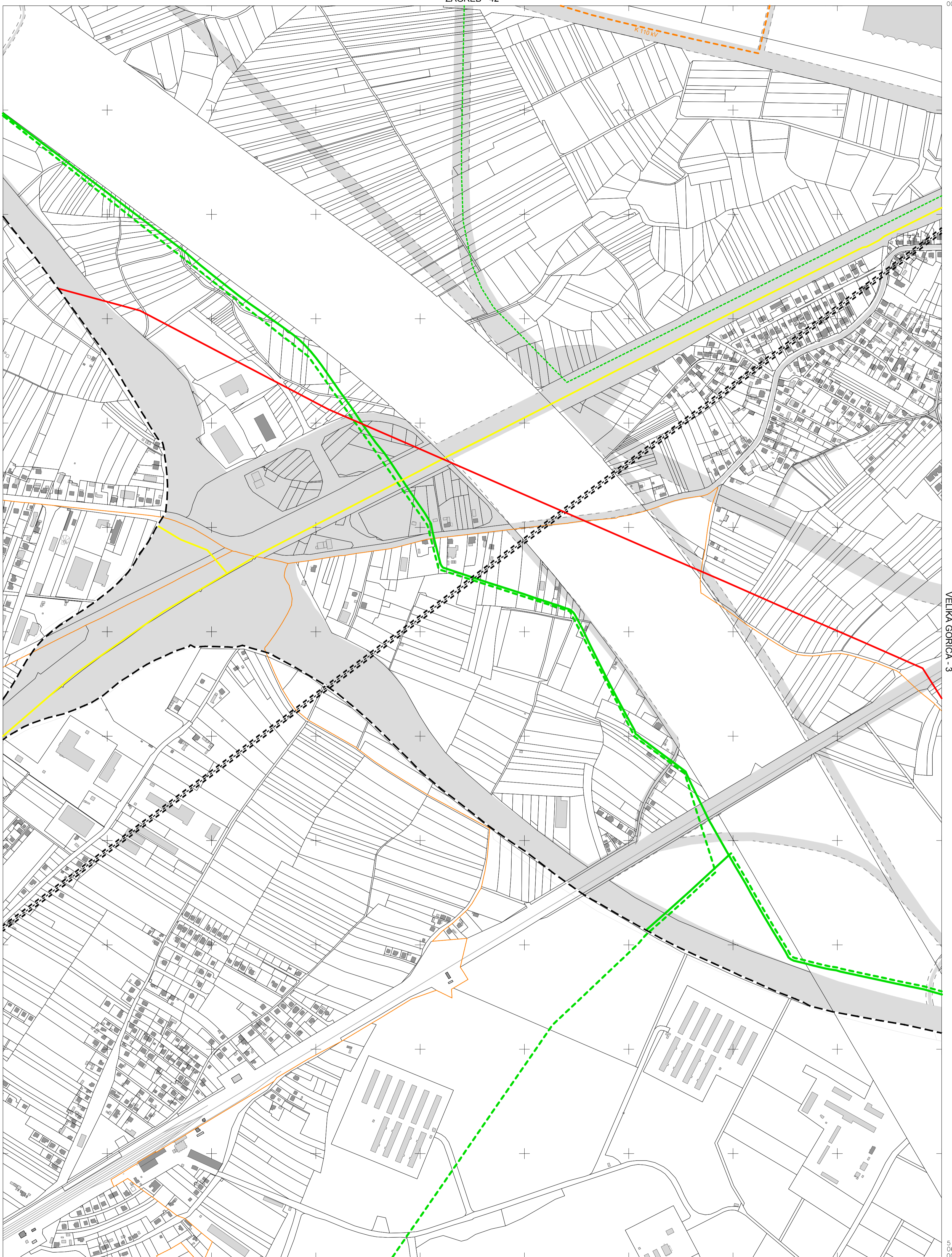
IZMJERA:  
A - tahimetrija, ortogonal  
B - fotogrametrija  
C - komasacija  
D - grafička



MJERILO 1:5000

ZAGREB - 42

K 110 kV



VELIKA GORICA - 1

VELIKA GORICA - 3

VELIKA GORICA - 12

0521  
695  
5

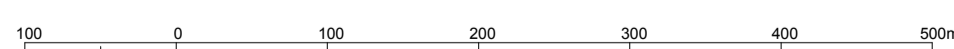
5  
067  
000  
572  
000

KATASTARSKE OPĆINE:

A	A - Blato
B	B - Lučko
C	C - Demeđe
D	D - Brezovica

IZMJERA:

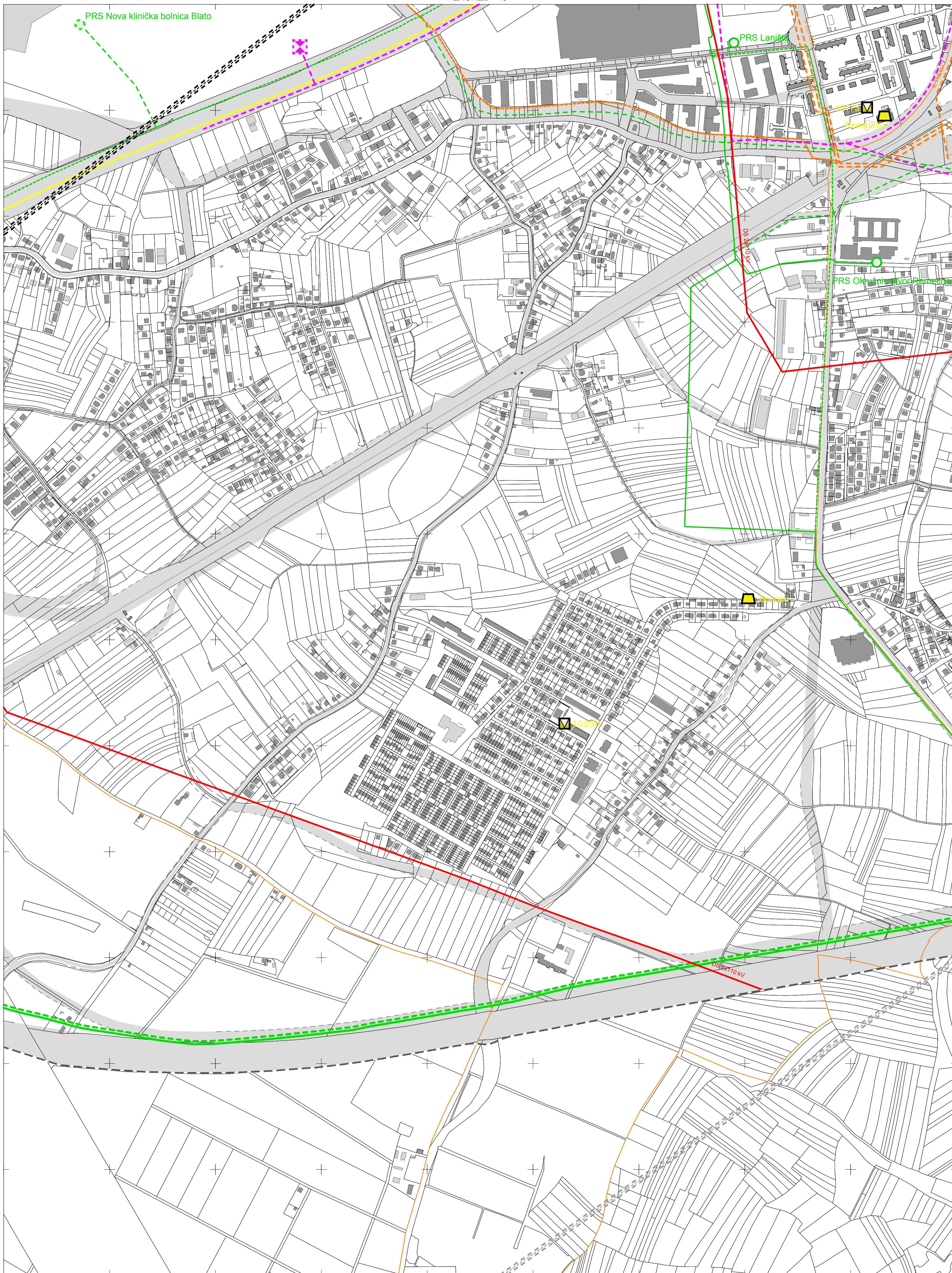
A	A - tahimetrija, ortogonal
B	B - fotogrametrija
C	C - komasacija
D	D - grafička



MJERILO 1:5000

Izrada: Gradski ured za katastar i geodetske poslove Grada Zagreba  
prosinac 2013.





VELIKA GORICA - 2

VELIKA GORICA - 4

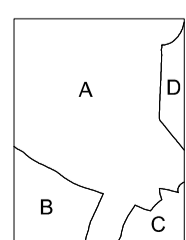
VELIKA GORICA - 13

Izradba: Gradski ured za katastar i geodetske poslove Grada Zagreba  
prosinac 2013.

5  
572  
000

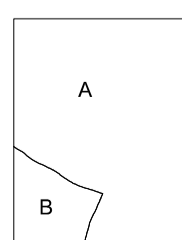
5  
067  
000

5  
574  
290




KATASTARSKE OPĆINE:

- A - Blato
- B - Brezovica
- C - Čehi
- D - Klara



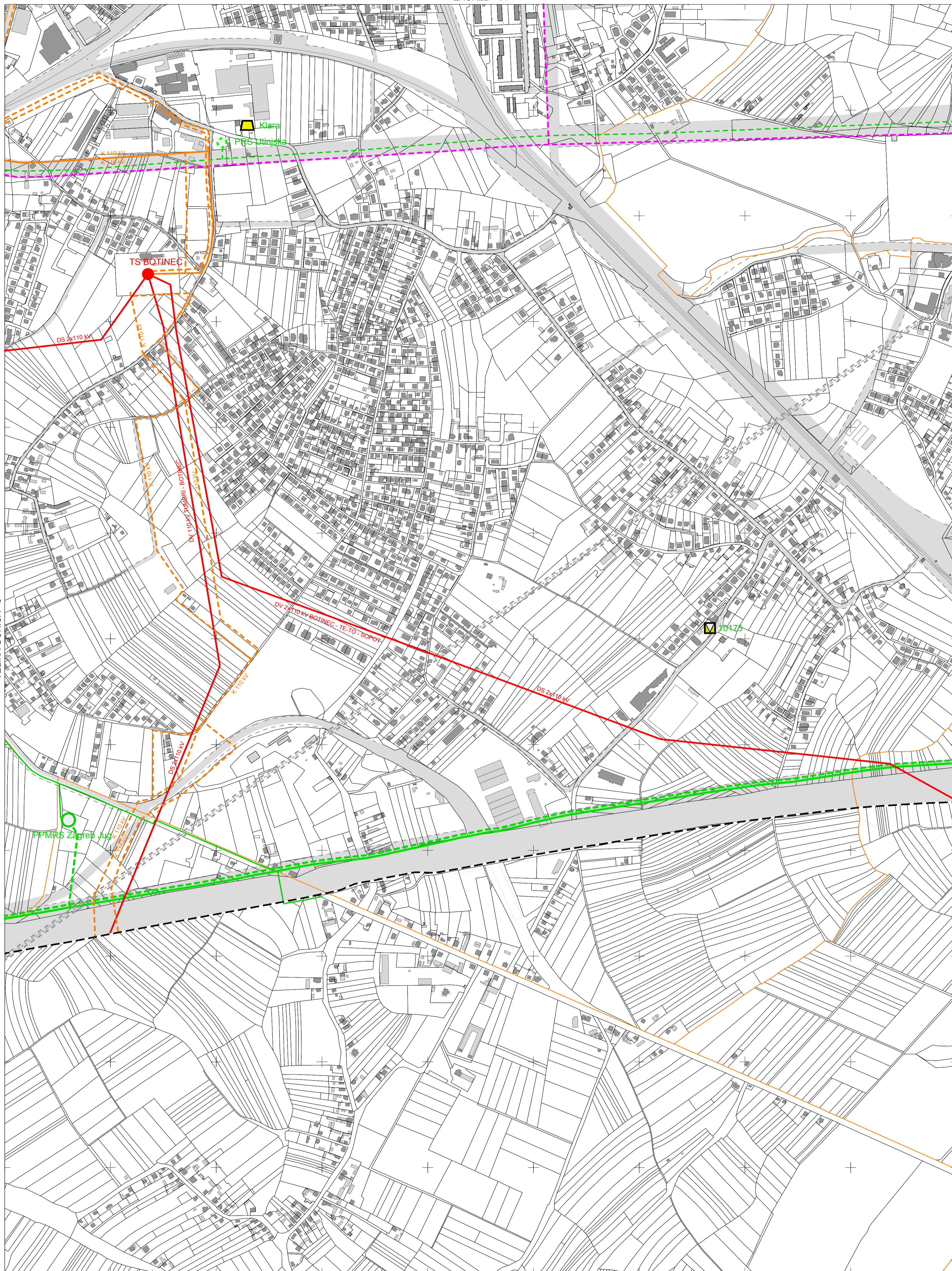
IZMJERA:

- A - tahimetrija, ortogonal
- B - fotogrametrija
- C - komasacija
- D - grafička



MJERILO 1:5000

VELIKA GORICA - 3




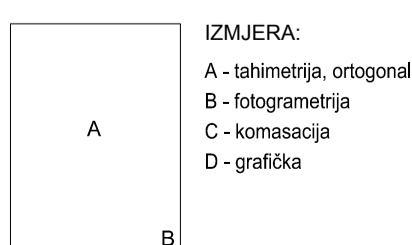
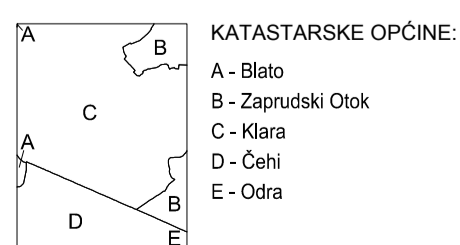
VELIKA GORICA - 3

VELIKA GORICA - 5

VELIKA GORICA - 14

Izrada: Gradski ured za katastar i geodetske poslove Grada Zagreba  
 prosinac 2013.

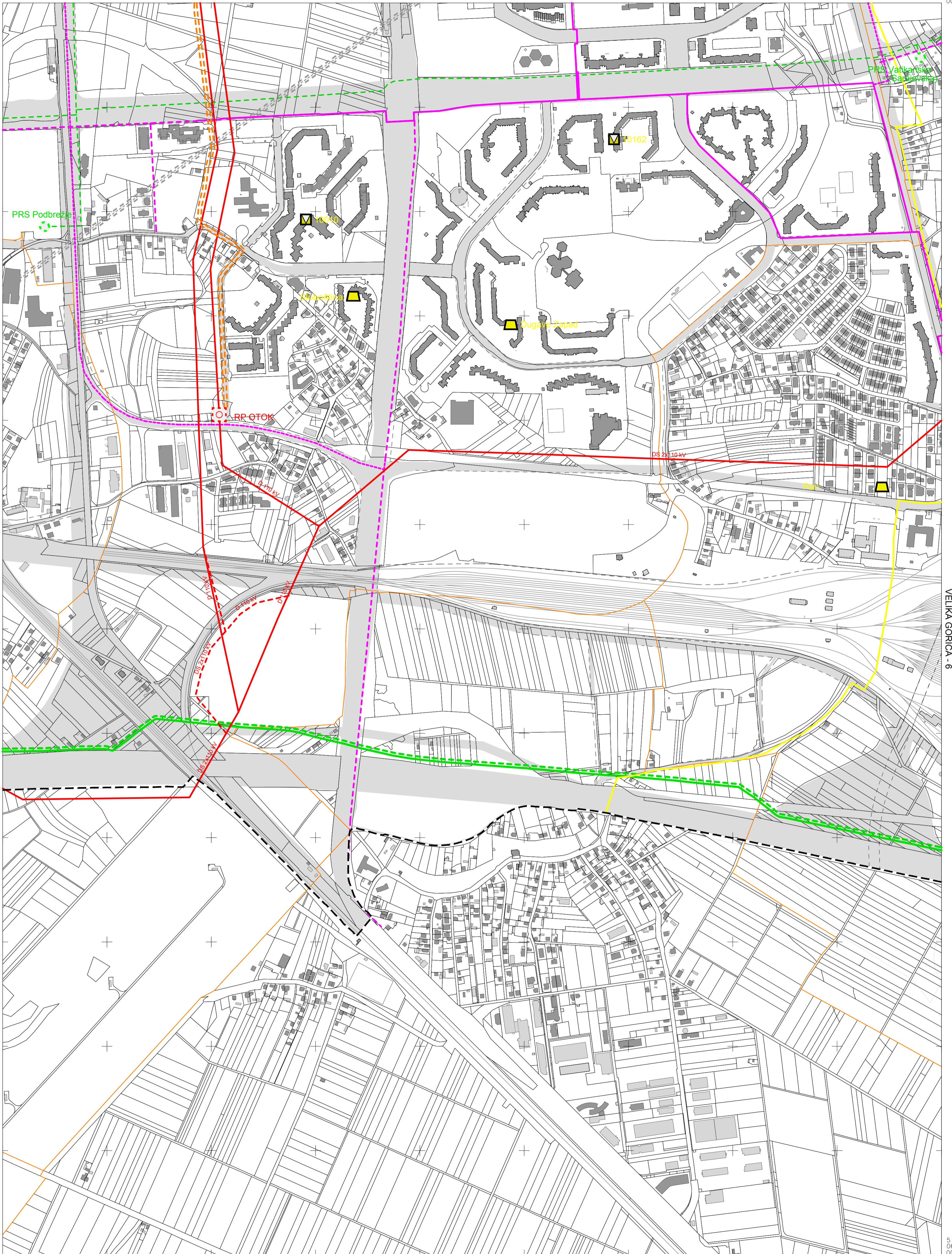
5  
 574  
 250



MJERILO 1:5000

VELIKA GORICA - 4

5  
 067  
 000  
 576  
 500



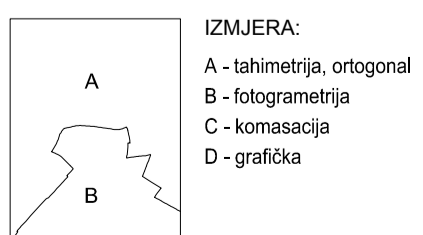
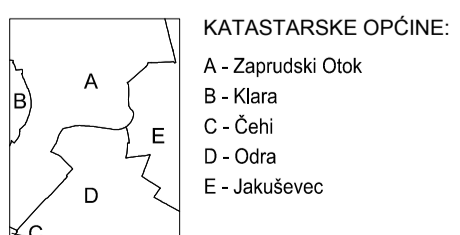
VELIKA GORICA - 4

VELIKA GORICA - 6

005  
 5  
 9575

VELIKA GORICA - 15

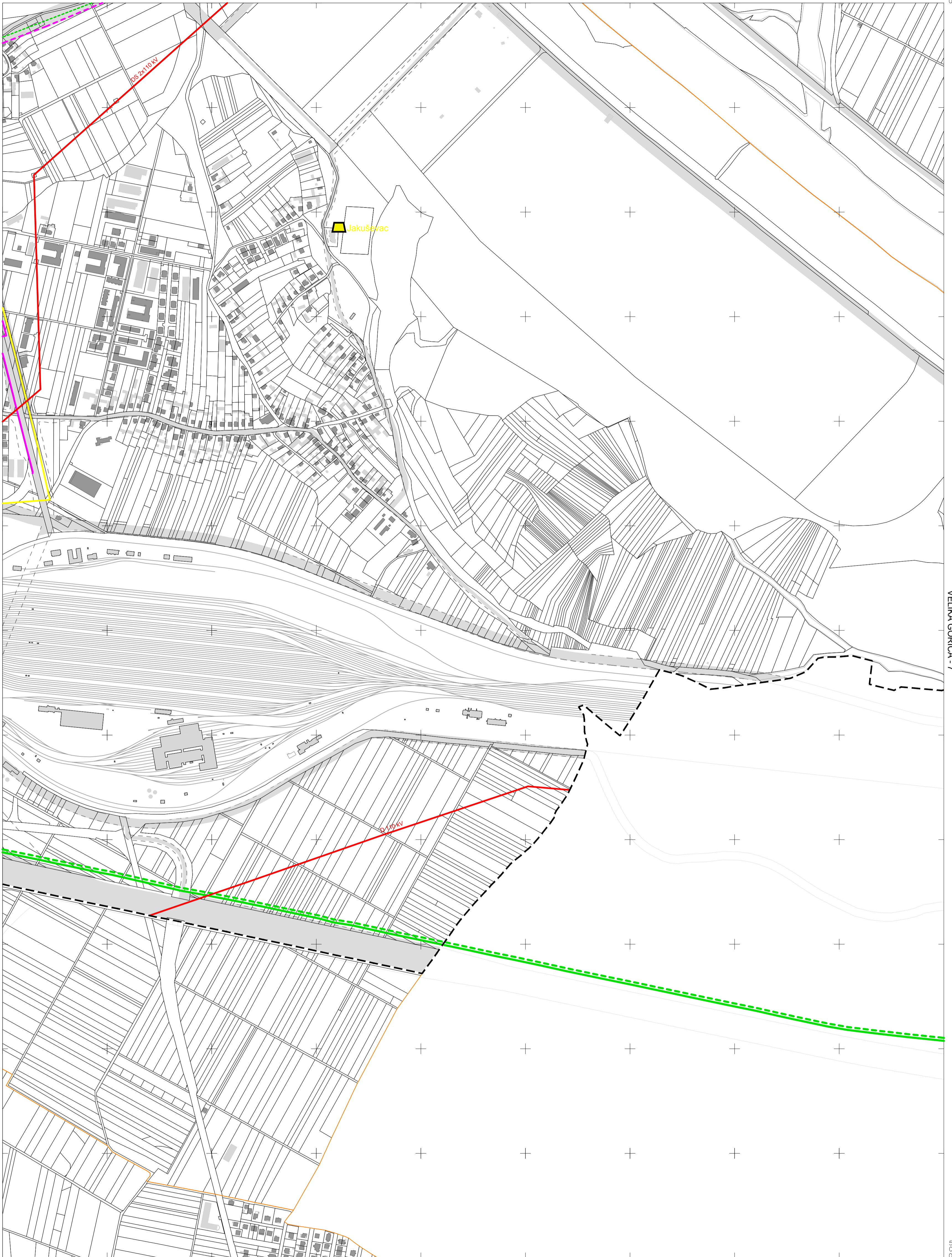
Izradba: Gradski ured za katastar i geodetske poslove Grada Zagreba  
 prosinac 2013.



MJERILO 1:5000

VELIKA GORICA - 5

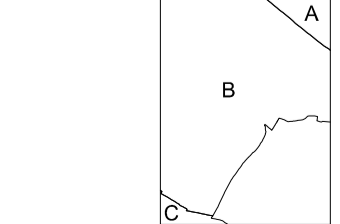
5  
 067  
 000  
 578  
 750



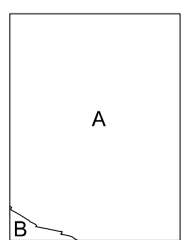
VELIKA GORICA - 5

VELIKA GORICA - 7

5  
578



KATASTARSKE OPĆINE:  
A - Žitnjak  
B - Jakuševac  
C - Odra



IZMJERA:  
A - tahimetrija, ortogonal  
B - fotogrametrija  
C - komasacija  
D - grafička



VELIKA GORICA - 16

MJERILO 1:5000

Izradba: Gradski ured za katastar i geodetske poslove Grada Zagreba  
prosinac 2013.

5  
067  
000

VELIKA GORICA - 6

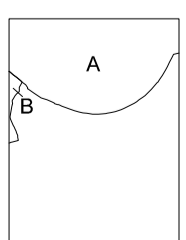


VELIKA GORICA - 6

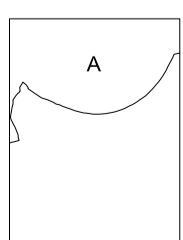
VELIKA GORICA - 8

5  
150  
000

5  
067  
000



KATASTARSKE OPĆINE:  
A - Žitnjak  
B - Jakuševac



IZMJERA:  
A - tahimetrija, ortogonal  
B - fotogrametrija  
C - komasacija  
D - grafička



MJERILO 1:5000

Izrada: Gradski ured za katastar i geodetske poslove Grada Zagreba  
prosinac 2013.

VELIKA GORICA - 7

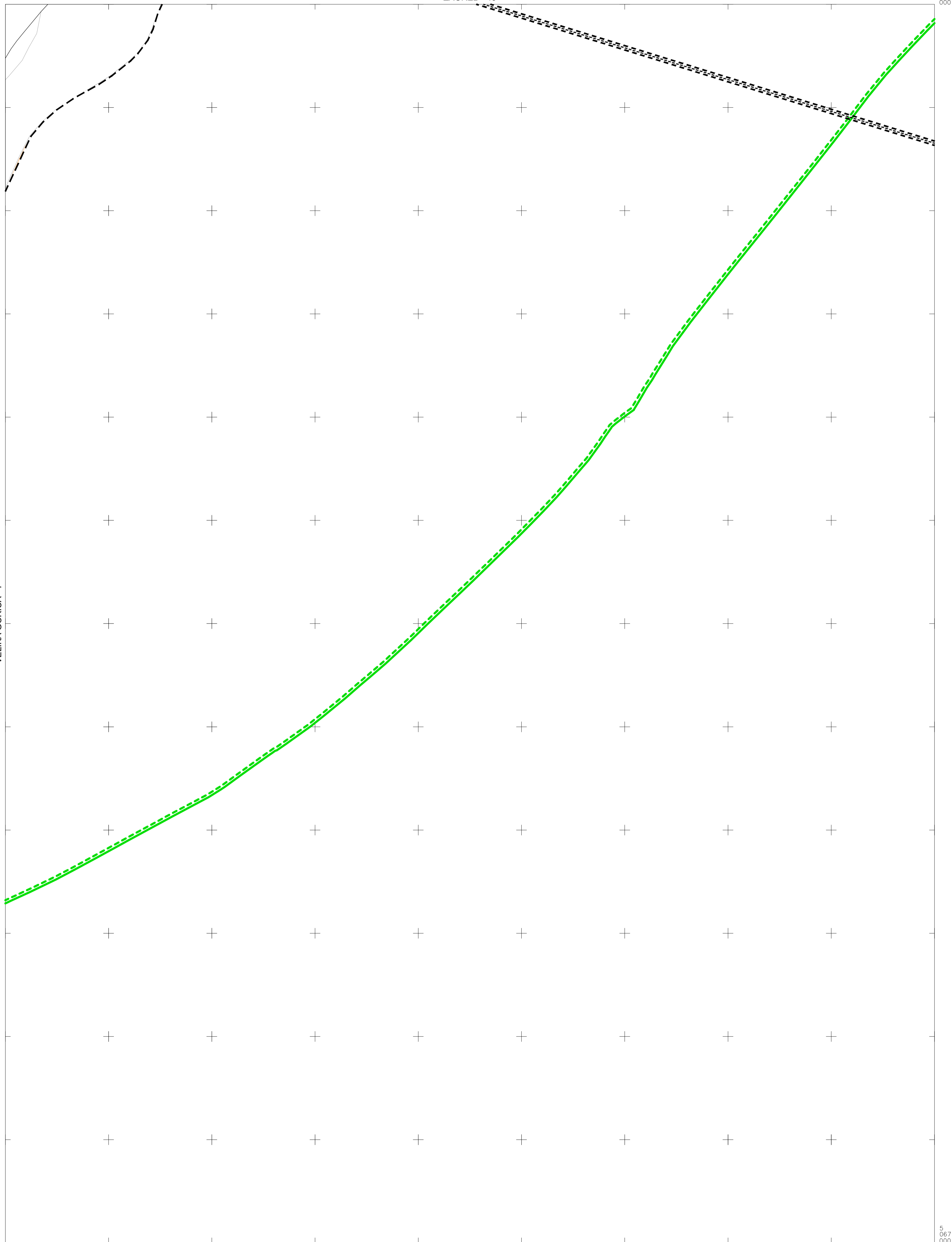
5  
583  
250

ZAGREB - 48


5J21-8

5  
070  
000


VELIKA GORICA - 7



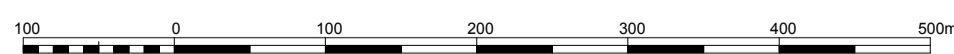
0523  
5



KATASTARSKE OPĆINE:  
A - Žitnjak



IZMJERA:  
A - tahimetrija, ortogonal  
B - fotogrametrija  
C - komasacija  
D - grafička



MJERILO 1:5000

Izrada: Gradski ured za katastar i geodetske poslove Grada Zagreba  
prosinac 2013.

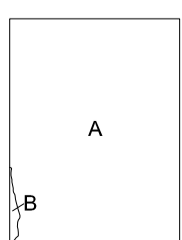
5  
067  
000

VELIKA GORICA - 8

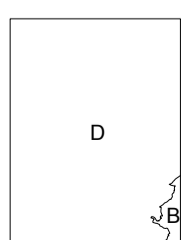


005  
925  
5

ZAGREB - 5



KATASTRARSKE OPĆINE:  
A - Markuševac  
B - Gračani



IZMJERA:  
A - tahimetrija, ortogonal  
B - fotogrametrija  
C - komasacija  
D - grafička



MJERILO 1:5000

Izrada: Gradski ured za katastar i geodetske poslove Grada Zagreba  
prosinac 2013.

5  
082  
000  
578  
750



ZAGREB - 5

ZAGREB - 7

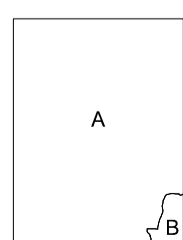
ZAGREB - 16

Izrada: Gradski ured za katastar i geodetske poslove Grada Zagreba  
prosinac 2013.

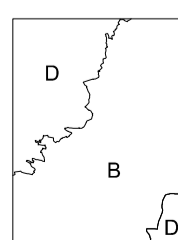
5  
578

5  
082  
000

5  
581



KATASTARSKE OPĆINE:  
A - Markuševec  
B - Čučerje



IZMJERA:  
A - tahimetrija, ortogonal  
B - fotogrametrija  
C - komasacija  
D - grafička



MJERILO 1:5000

ZAGREB - 6



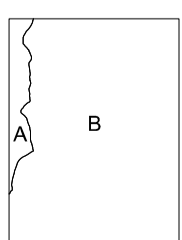


ZAGREB - 6

ZAGREB - 8

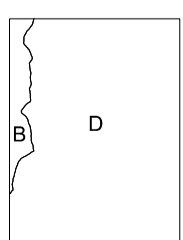
ZAGREB - 17

00  
15  
5



KATASTARSKE OPĆINE:

- A - Markuševac
- B - Cučerje



IZMJERA:

- A - tahimetrija, ortogonal
- B - fotogrametrija
- C - komasacija
- D - grafička



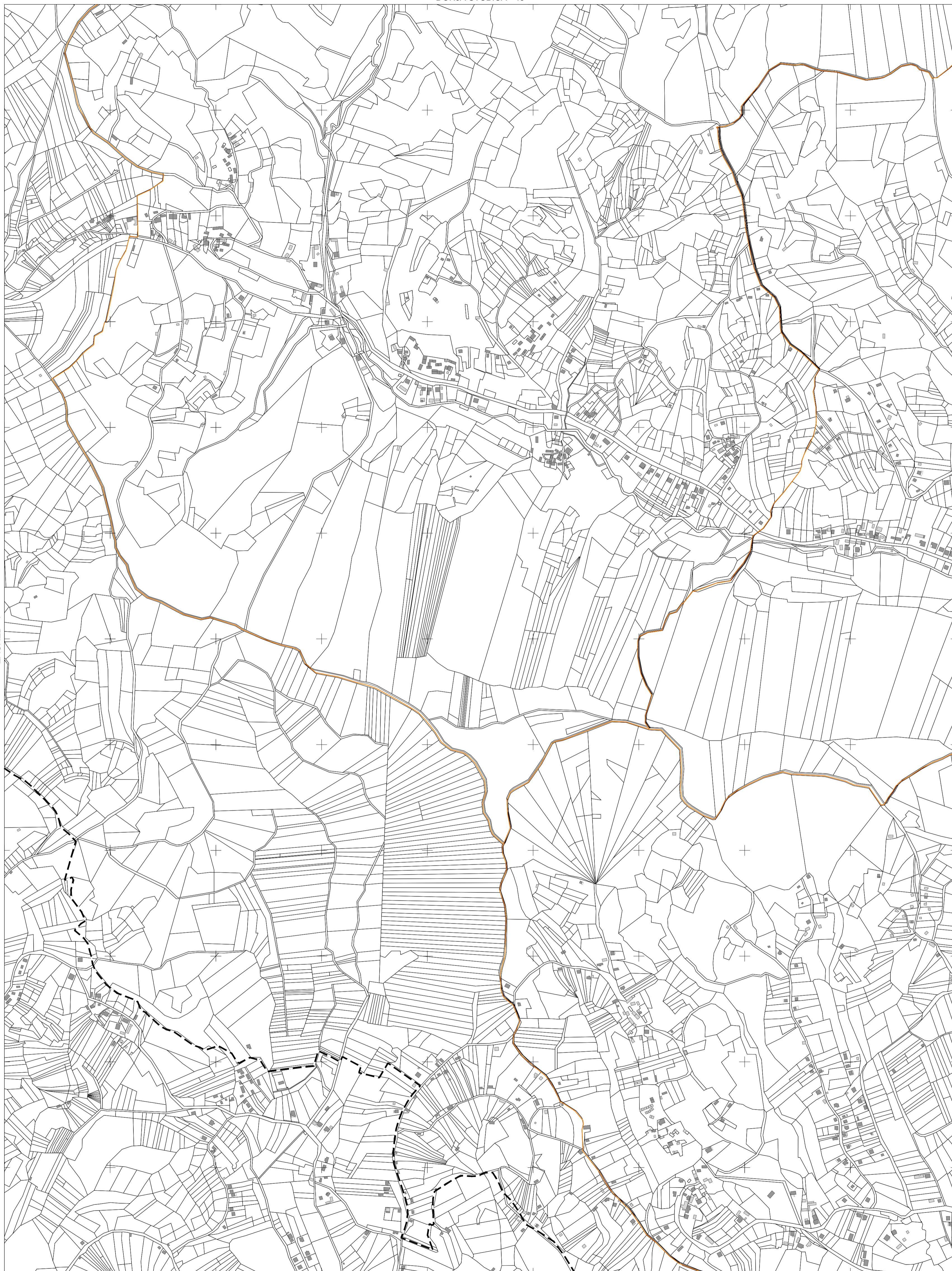
MJERILO 1:5000

Izrada: Gradski ured za katastar i geodetske poslove Grada Zagreba  
prosinac 2013.

5  
082  
000

5  
533  
250

ZAGREB - 7



ZAGREB - 7

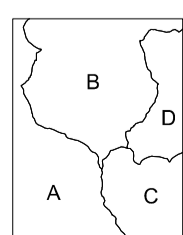
ZAGREB - 9

ZAGREB - 18

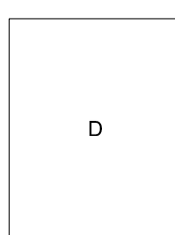
Izrada: Gradski ured za katastar i geodetske poslove Grada Zagreba  
prosinac 2013.

5  
052


5  
000  
595



KATASTARSKE OPĆINE:  
A - Čučerje  
B - Goranec  
C - Durdakovec  
D - Vugrovec



IZMJERA:  
A - tahimetrija, ortogonal  
B - fotogrametrija  
C - komasacija  
D - grafička



MJERILO 1:5000

ZAGREB - 8




KATASTARSKE OPĆINE:

- A - Sestine
- B - Mikulčići

IZMJERA:

- A - tahimetrija, ortogonal
- B - fotogrametrija
- C - komasacija
- D - grafička

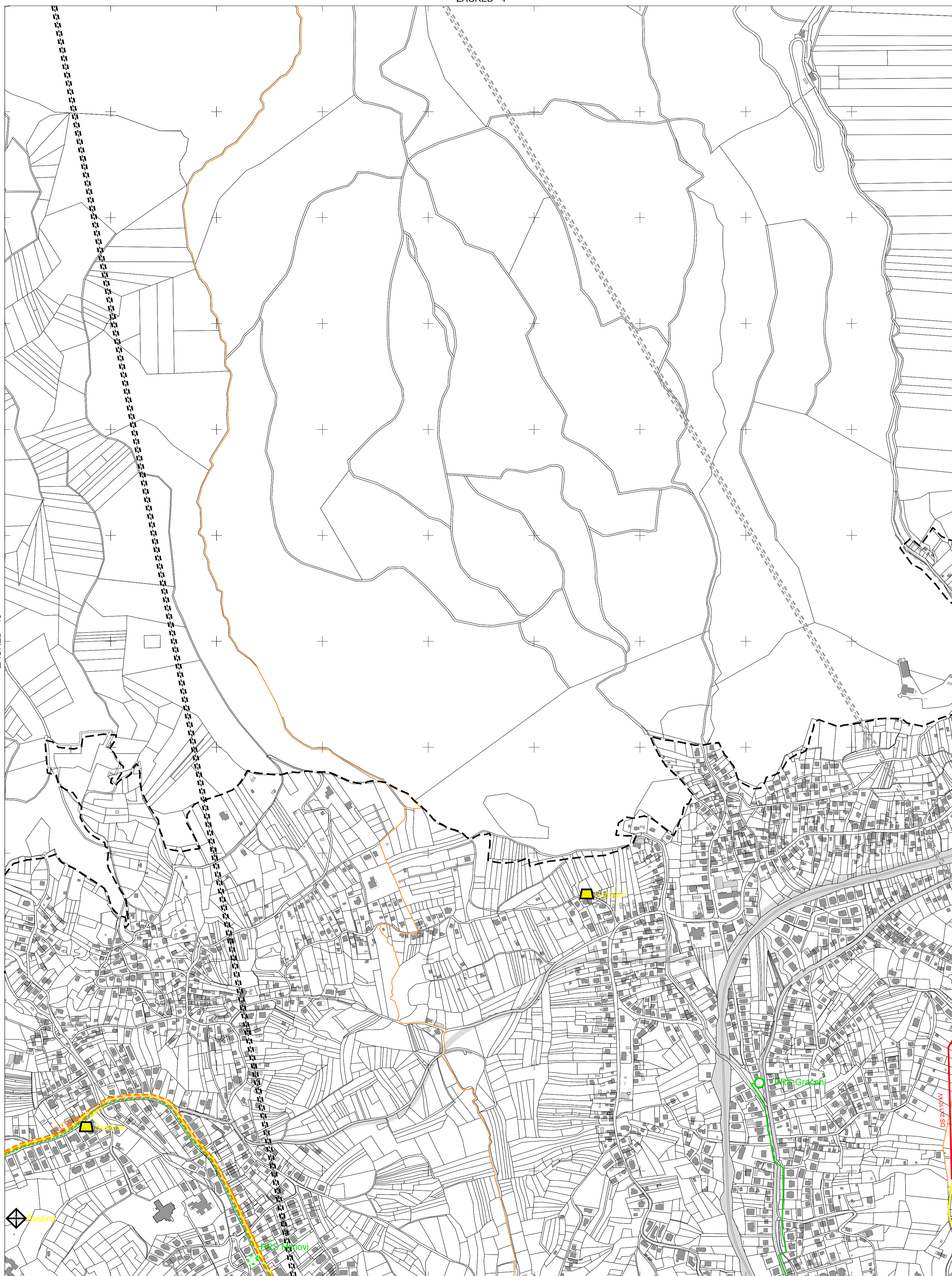


MJERILO 1:5000

ZAGREB - 4

ZAGREB - 13

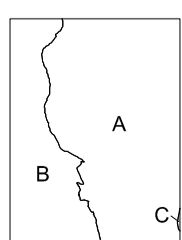
ZAGREB - 15



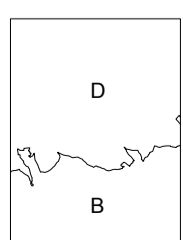
ZAGREB - 24

Izradba: Gradski ured za katastar i geodetske poslove Grada Zagreba  
prosinac 2013.


5  
079  
000  
576  
500



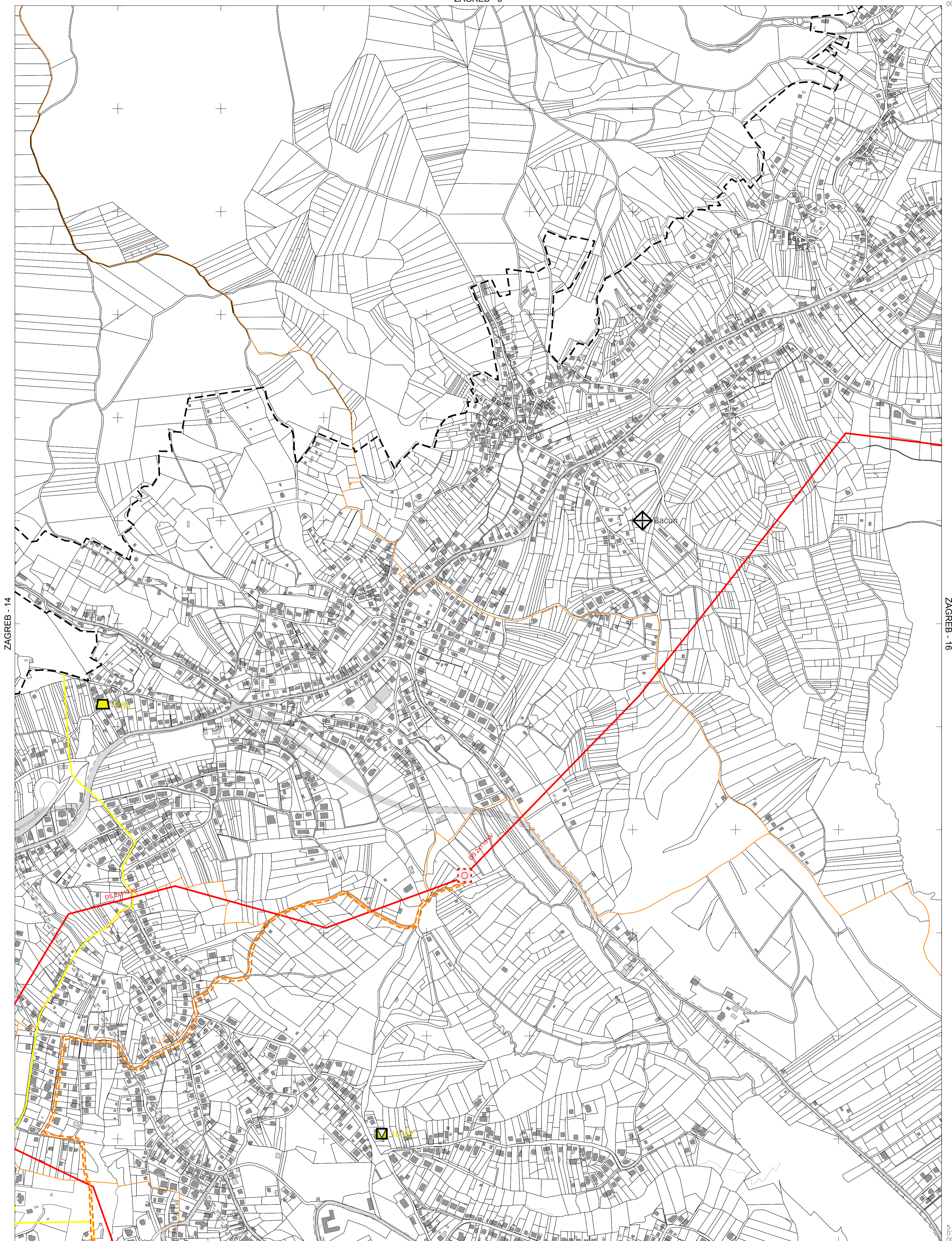
KATASTARSKE OPĆINE:  
A - Gračani  
B - Sestine  
C - Remete



IZMJERA:  
A - tahimetrija, ortogonal  
B - fotogrametrija  
C - komasacija  
D - grafička



MJERILO 1:5000



ZAGREB - 14

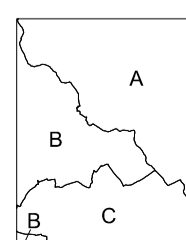
ZAGREB - 16

005  
 925  
 5

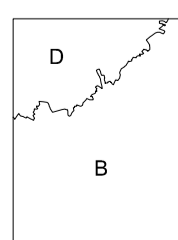
ZAGREB - 25

5  
 079  
 000  
 578  
 750


Izrada: Gradski ured za katastar i geodetske poslove Grada Zagreba  
 prosinac 2013.



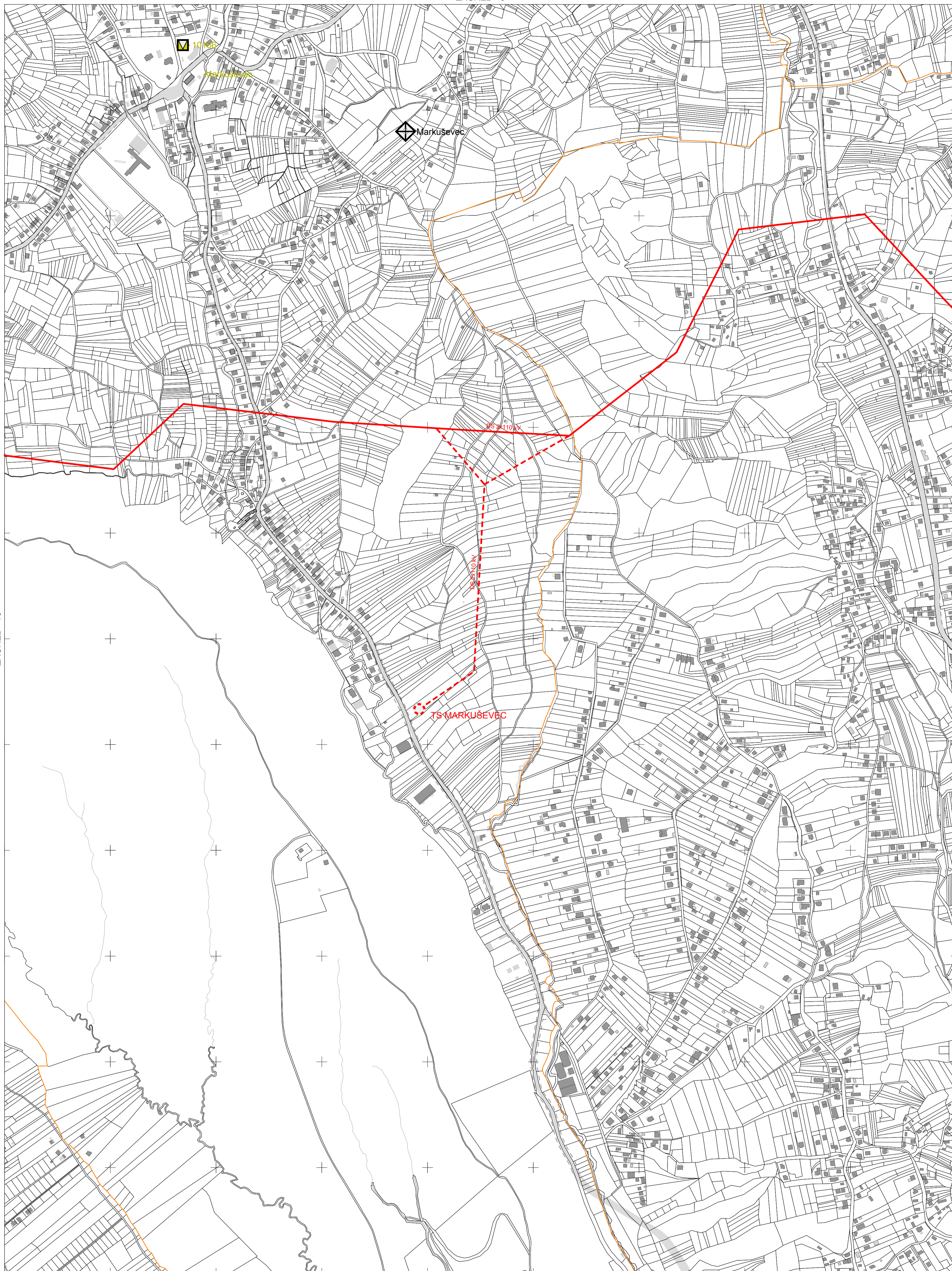
KATASTARSKE OPĆINE:  
 A - Markuševac  
 B - Gračani  
 C - Remete



IZMJERA:  
 A - tahimetrija, ortogonal  
 B - fotogrametrija  
 C - komasacija  
 D - grafička



MJERILO 1:5000



ZAGREB - 15

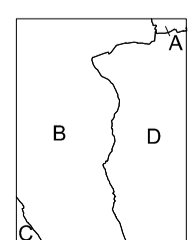
ZAGREB - 17

ZAGREB - 26

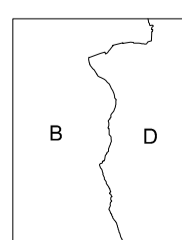
Izrada: Gradski ured za katastar i geodetske poslove Grada Zagreba  
prosinac 2013.

5  
578

5  
079  
000  
581  
000



KATASTARSKE OPĆINE:  
A - Čučerje  
B - Markuševac  
C - Remete  
D - Granešina



IZMJERA:  
A - tahimetrija, ortogonal  
B - fotogrametrija  
C - komasacija  
D - grafička



MJERILO 1:5000



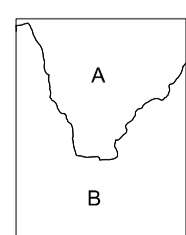
ZAGREB - 16

ZAGREB - 18

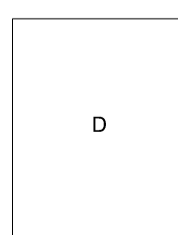
ZAGREB - 27

000  
500  
5

5  
079  
000  
500  
500



KATASTARSKE OPĆINE:  
A - Čučerje  
B - Granešina

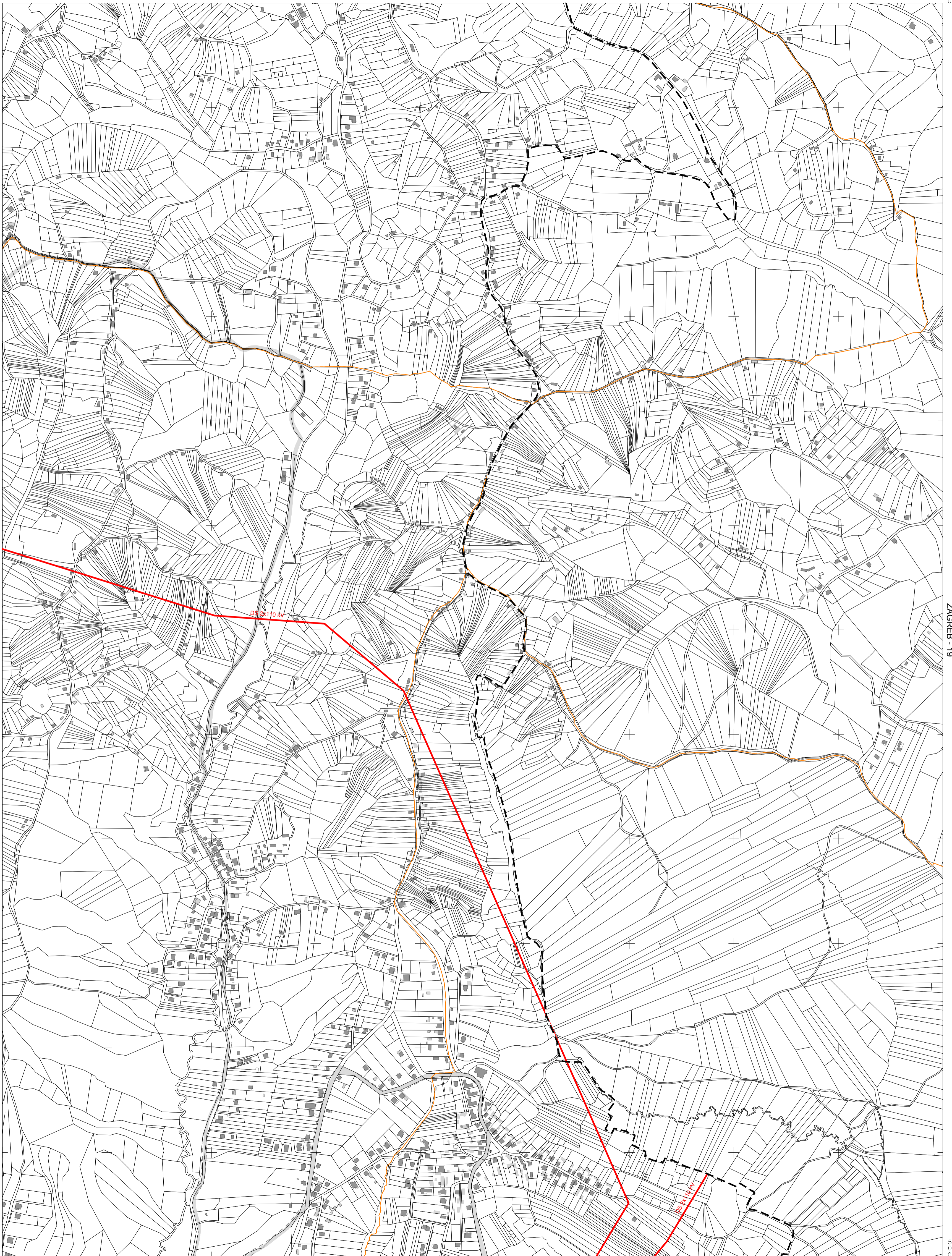


IZMJERA:  
A - tahimetrija, ortogonal  
B - fotogrametrija  
C - komasacija  
D - grafička



MJERILO 1:5000

Izrada: Gradski ured za katastar i geodetske poslove Grada Zagreba  
prosinac 2013.



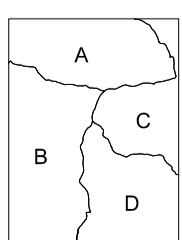
ZAGREB - 17

ZAGREB - 19

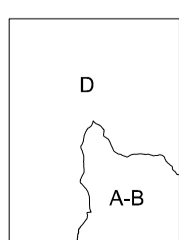
ZAGREB - 28

5  
079  
000  
250

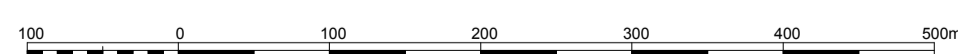
5  
079  
000  
500



KATASTARSKE OPĆINE:  
A - Čučerje  
B - Granešina  
C - Durdakovec  
D - Sesvete



IZMJERA:  
A - tahimetrija, ortogonal  
B - fotogrametrija  
C - komasacija  
D - grafička



MJERILO 1:5000

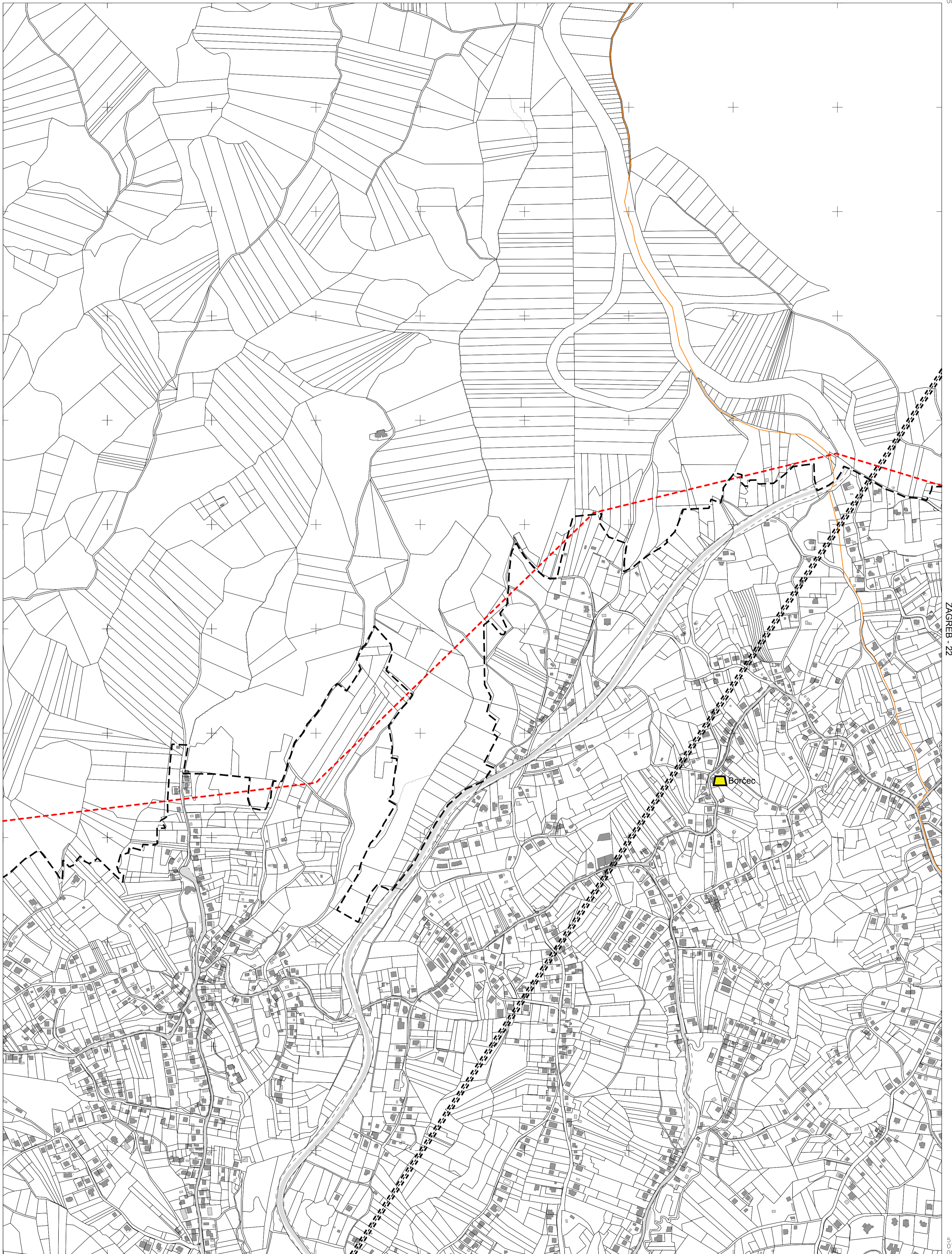
Izrada: Gradski ured za katastar i geodetske poslove Grada Zagreba  
prosinac 2013.



ZAGREB - 11

SAMOBOR - 30

ZAGREB - 22

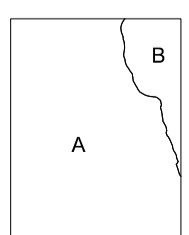


ZAGREB - 31

Izrada: Gradski ured za katastar i geodetske poslove Grada Zagreba  
prosinac 2013.

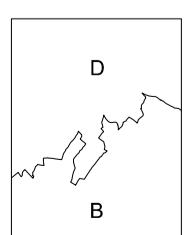
5  
567  
500

5  
076  
000  
569  
750




KATASTARSKE OPĆINE:

A - Gornji Stenjevec  
B - Gornje Vrapče

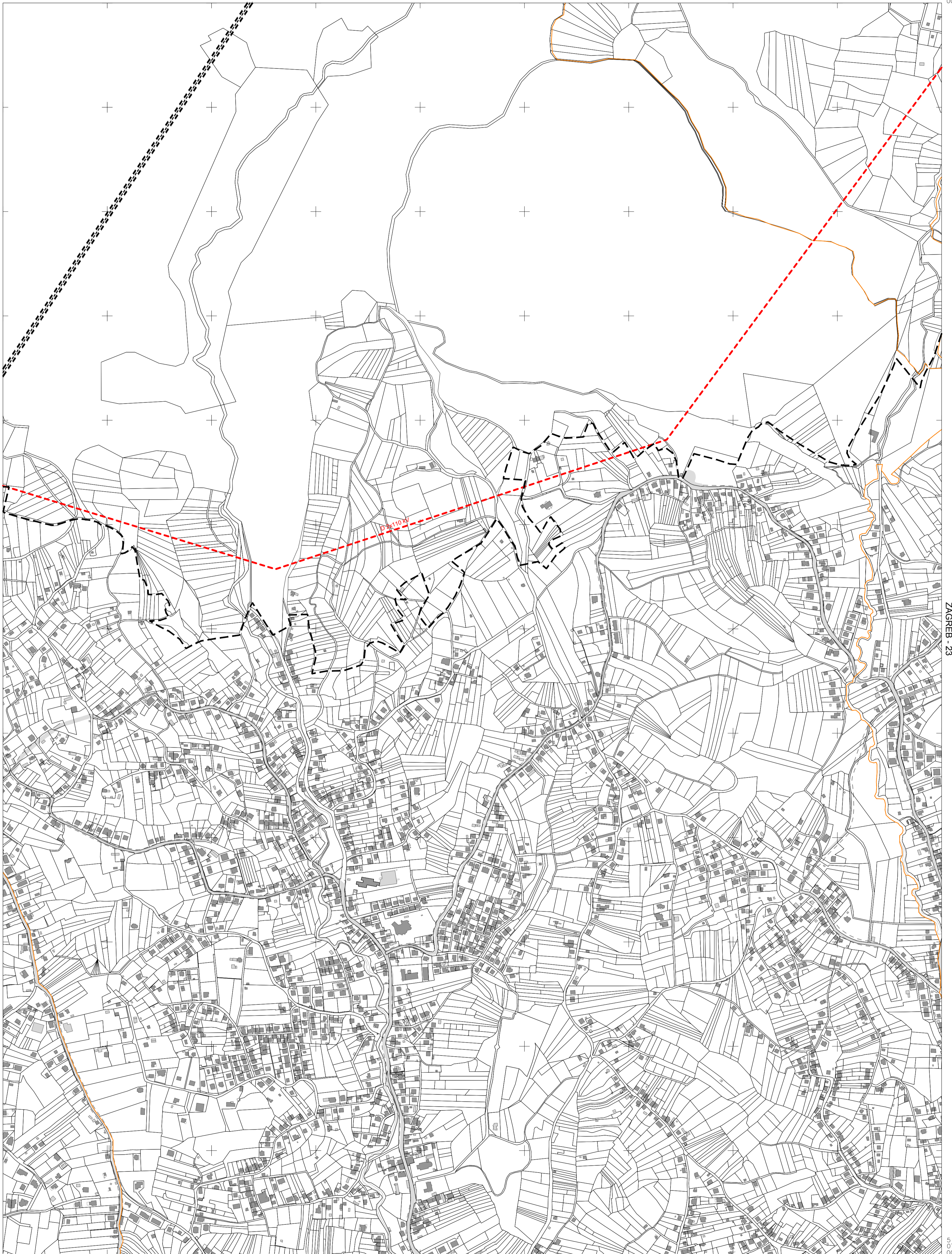


IZMJERA:

A - tahimetrija, ortogonal  
B - fotogrametrija  
C - komasacija  
D - grafička



MJERILO 1:5000



ZAGREB - 21


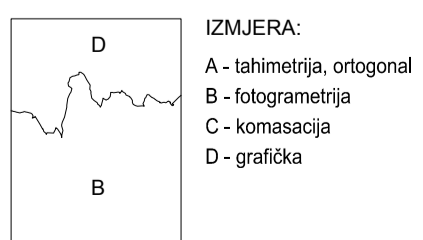
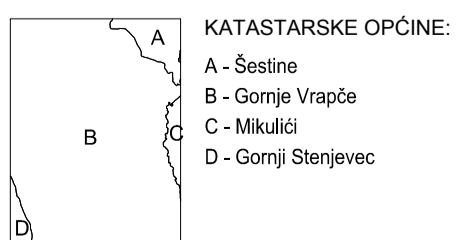
ZAGREB - 23

ZAGREB - 32

052  
695  
5

5  
076  
000

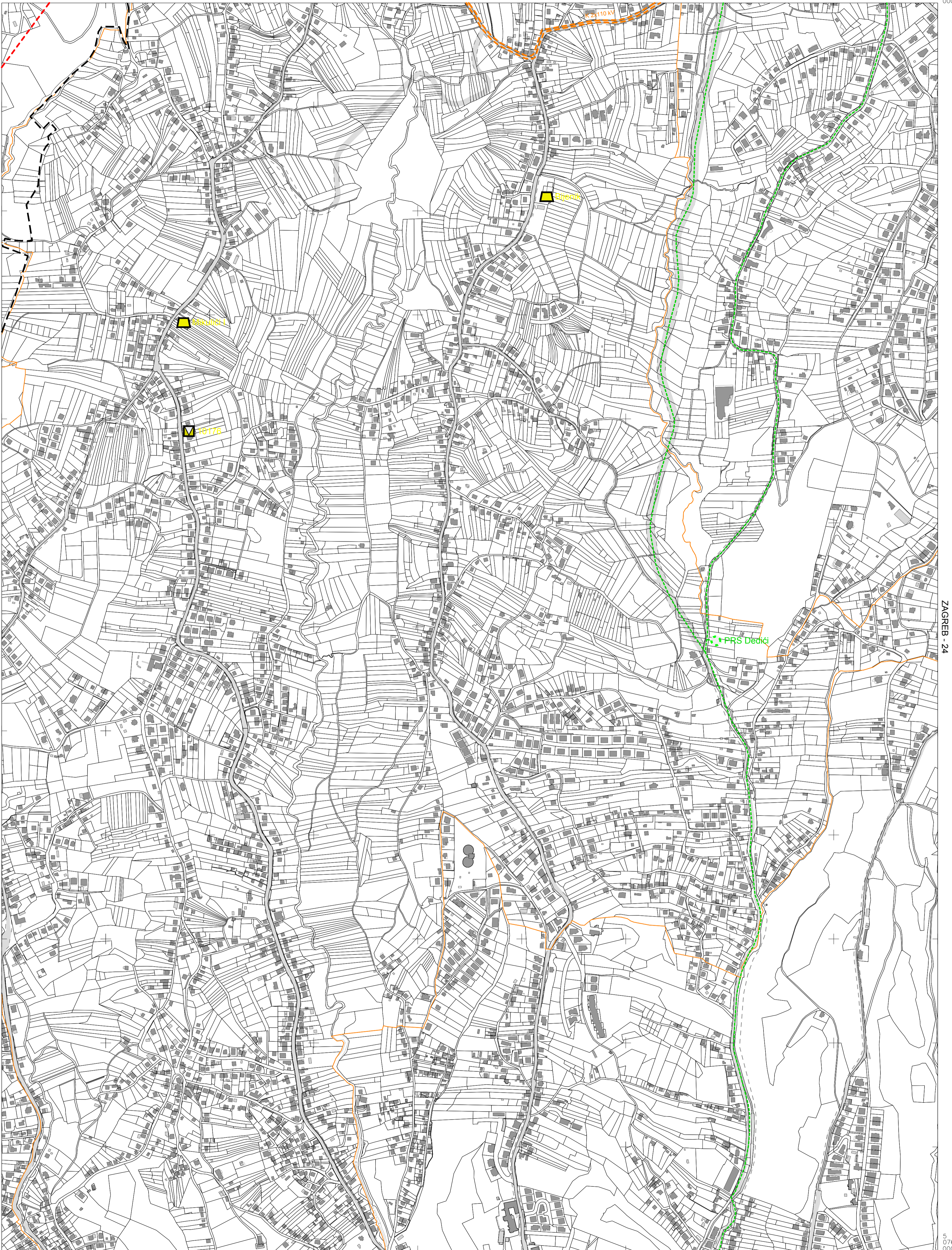
5  
572  
000



MJERILO 1:5000

Izrada: Gradski ured za katastar i geodetske poslove Grada Zagreba  
prosinac 2013.

ZAGREB - 22



ZAGREB - 22


ZAGREB - 24

KATASTARSKE OPĆINE:

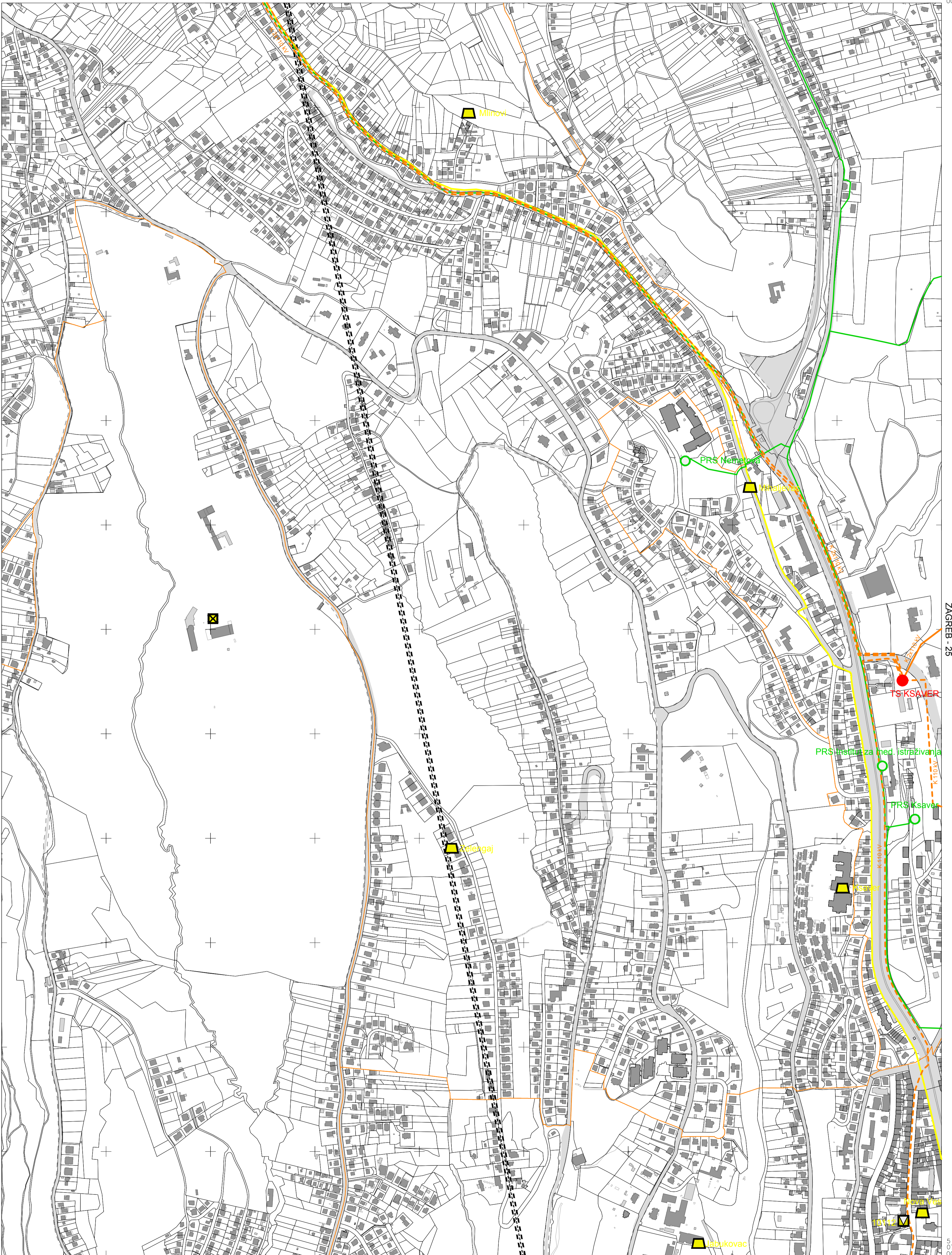
A	A - Sestine
B	B - Mikulčići
C	C - Gornje Vrapče
D	D - Črnomerec

IZMJERA:

A	A - tahimetrija, ortogonal
B	B - fotogrametrija
C	C - komasacija
D	D - grafička



MJERILO 1:5000

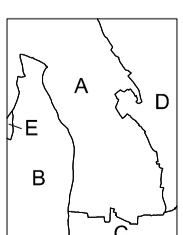


ZAGREB - 23

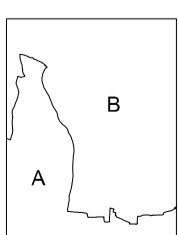
ZAGREB - 25

5  
574  
250

5  
076  
000  
576  
500



KATASTARSKE OPĆINE:  
A - Sestine  
B - Črnomerec  
C - Centar  
D - Gračani  
E - Mikulčići

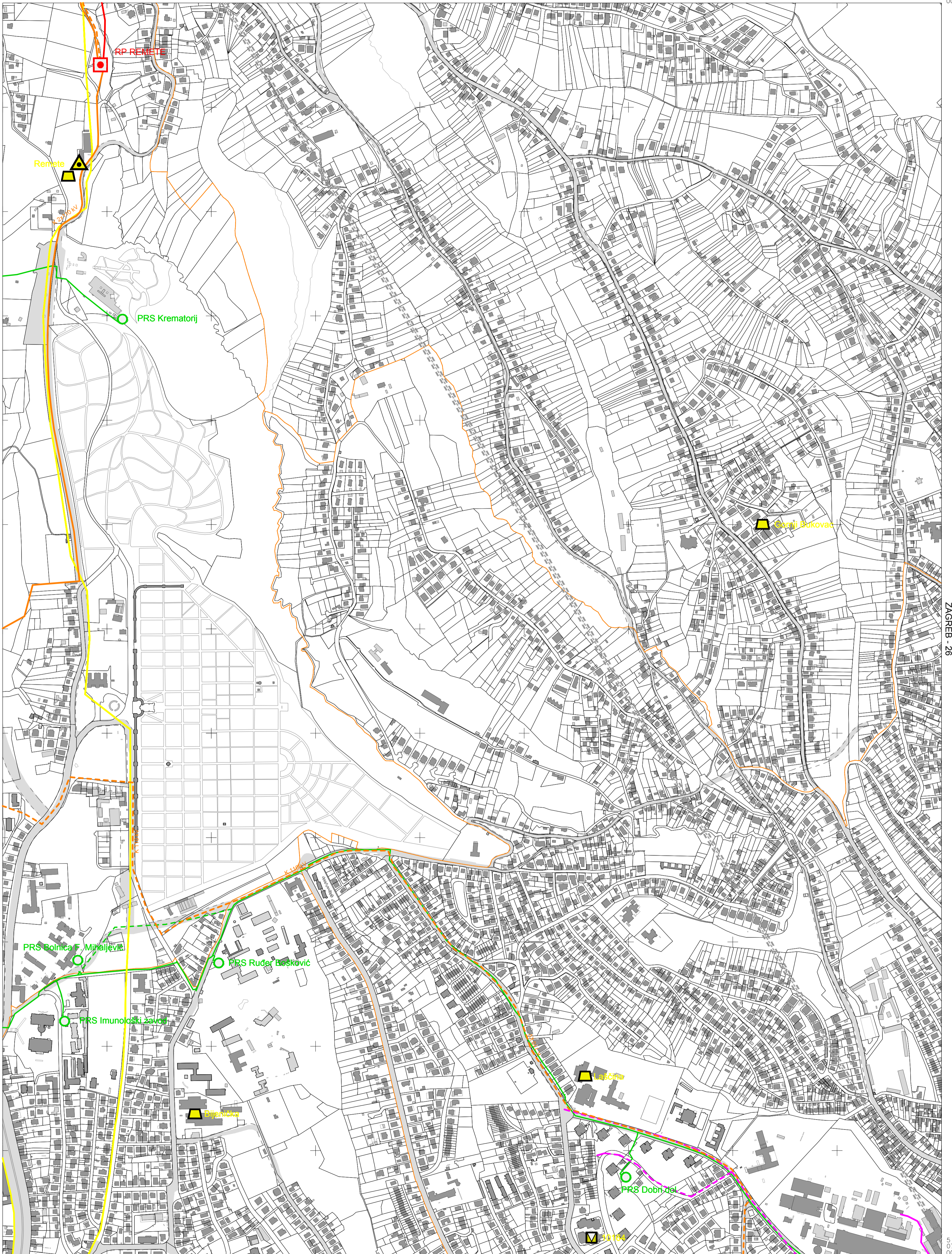


IZMJERA:  
A - tahimetrija, ortogonal  
B - fotogrametrija  
C - komasacija  
D - grafička



MJERILO 1:5000

ZAGREB - 24



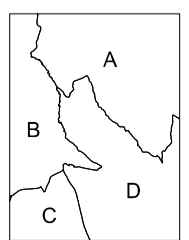
ZAGREB - 24

ZAGREB - 26

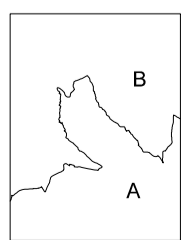
005  
 975  
 5

5  
 076  
 000  
 578  
 750

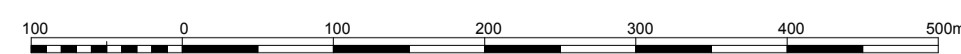
Izrada: Gradski ured za katastar i geodetske poslove Grada Zagreba  
 prosinac 2013.



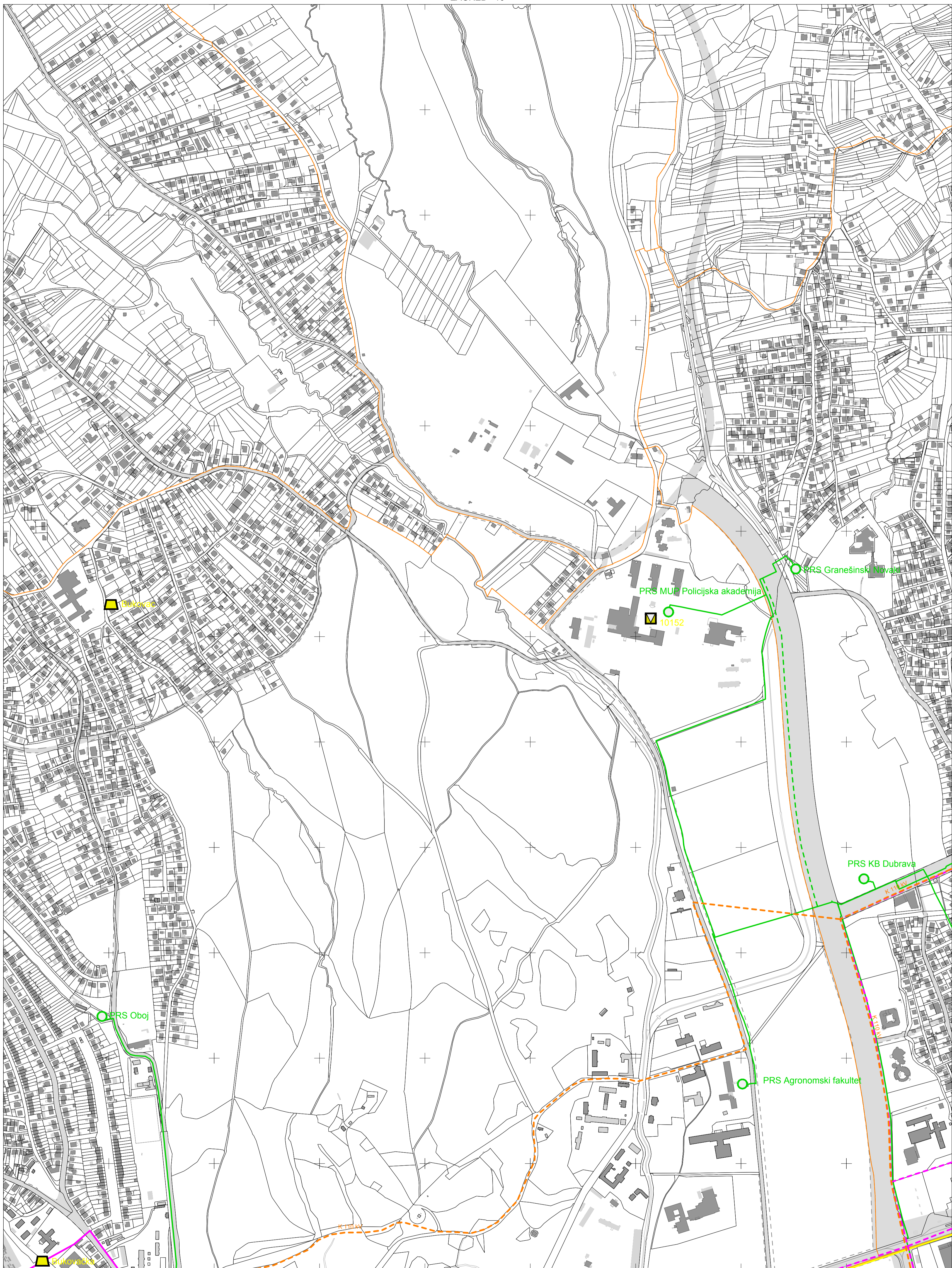
KATASTRARSKE OPĆINE:  
 A - Remete  
 B - Gračani  
 C - Centar  
 D - Maksimir



IZMJERA:  
 A - tahimetrija, ortogonal  
 B - fotogrametrija  
 C - komasacija  
 D - graficka



MJERILO 1:5000



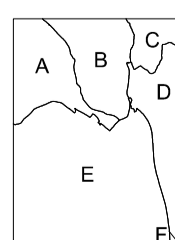
ZAGREB - 25

ZAGREB - 27

052  
578

ZAGREB - 36


5  
076  
000



KATASTARSKE OPĆINE:  
 A - Remete  
 B - Markuševac  
 C - Granešina  
 D - Dubrava  
 E - Maksimir  
 F - Peščenica



IZMJERA:  
 A - tahimetrija, ortogonal  
 B - fotogrametrija  
 C - komasacija  
 D - grafička



MJERILO 1:5000

Izrada: Gradski ured za katastar i geodetske poslove Grada Zagreba  
 prosinac 2013.

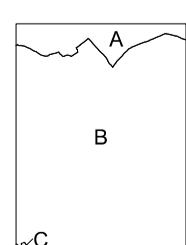
5  
581  
000



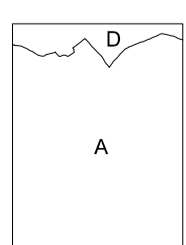
ZAGREB - 26

ZAGREB - 28


000  
500  
5



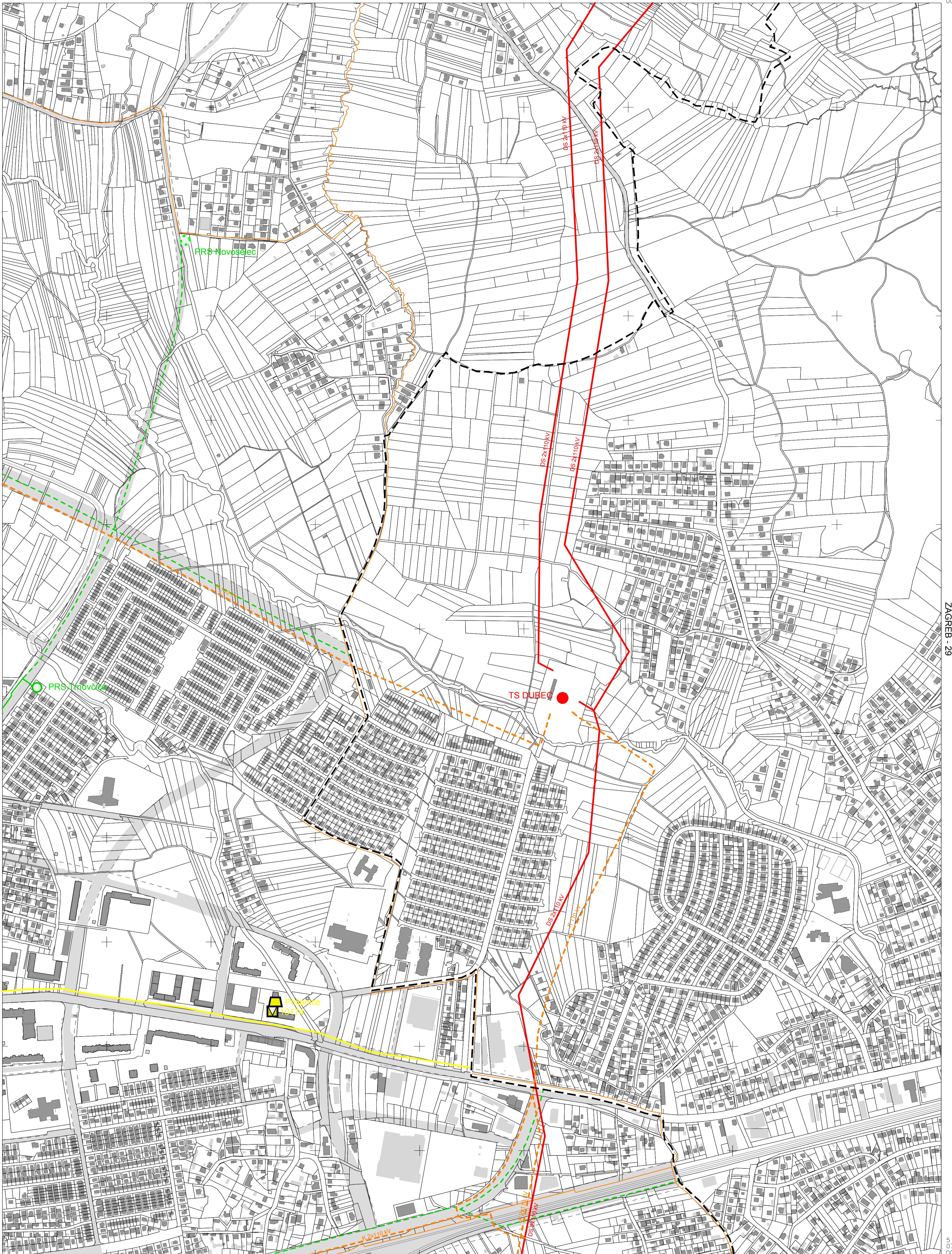
KATASTARSKE OPĆINE:  
 A - Granešina  
 B - Dubrava  
 C - Peščenica



IZMJERA:  
 A - tahimetrija, ortogonal  
 B - fotogrametrija  
 C - komasacija  
 D - graficka



MJERILO 1:5000



ZAGREB - 27

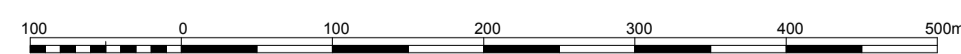
ZAGREB - 29

KATASTARSKE OPĆINE:

A	Granešina
B	Dubrava
C	Sesvete
D	Resnik

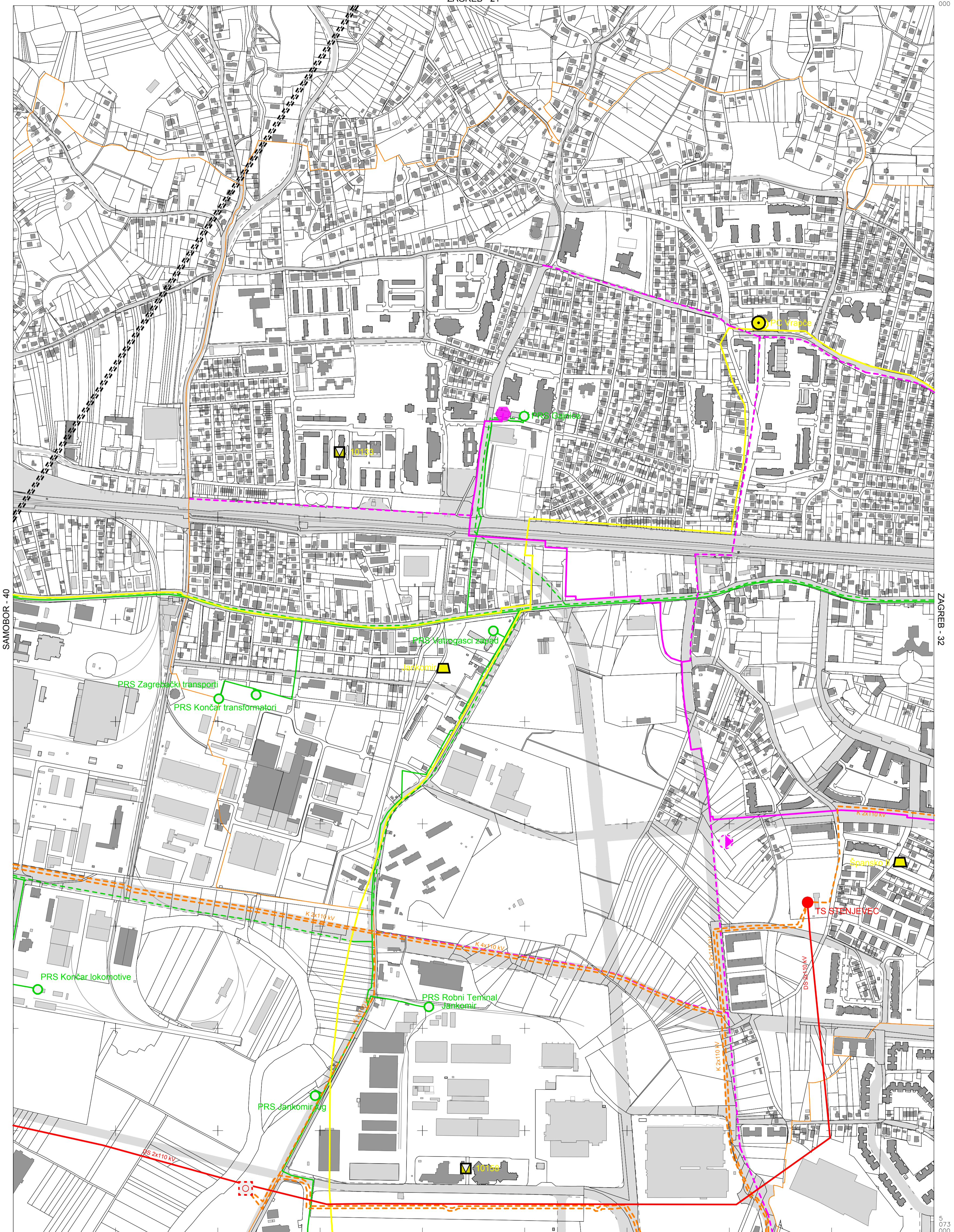
IZMJERA:

A	tahimetrija, ortogonal
B	fotogrametrija
C	komasacija
D	graficka



MJERILO 1:5000





SAMOBOR - 40

ZAGREB - 32

KATASTARSKE OPĆINE:

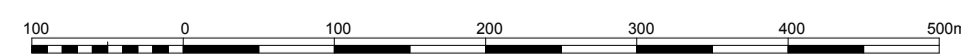
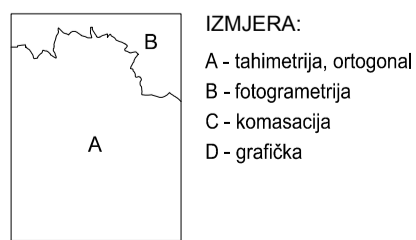
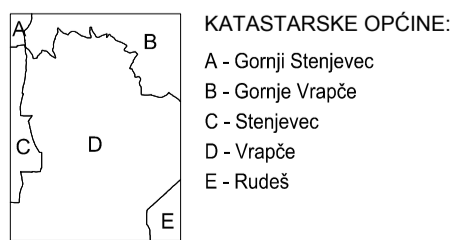
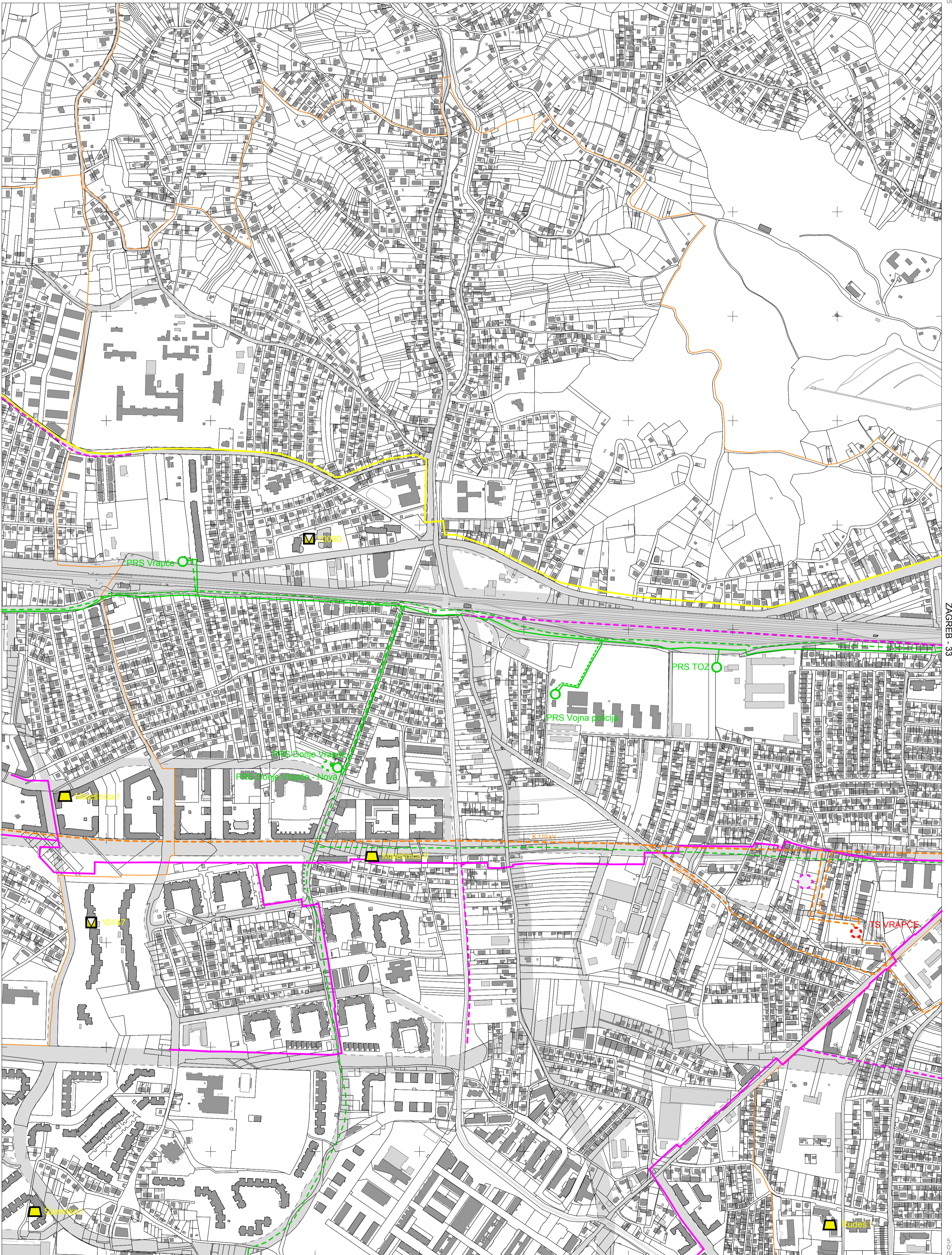
- A - Gornji Stenjevec
- B - Podsused
- C - Stenjevec
- D - Vrapče

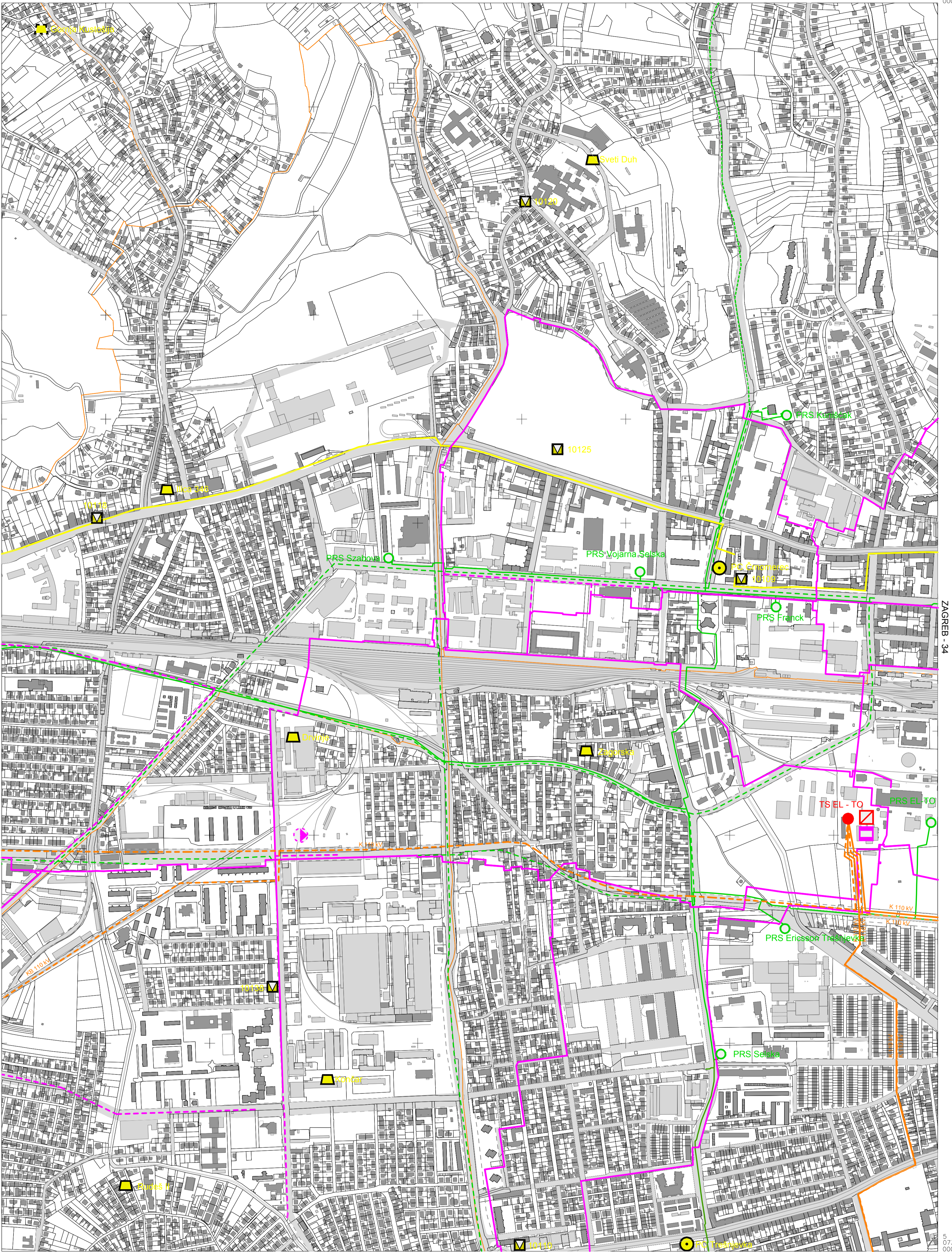
IZMJERA:

- A - tahimetrija, ortogonal
- B - fotogrametrija
- C - komasacija
- D - grafička



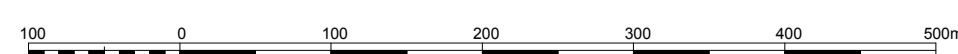
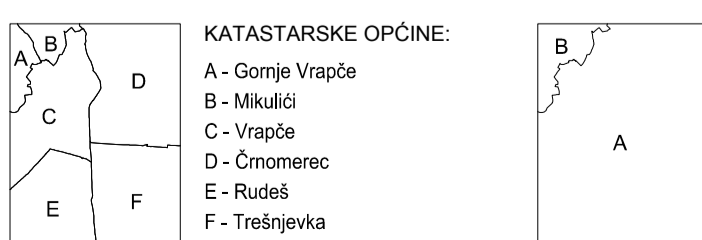
MJERILO 1:5000





ZAGREB - 32

ZAGREB - 34






ZAGREB - 33

ZAGREB - 35

ZAGREB - 44

Izrada: Gradski ured za katastar i geodetske poslove Grada Zagreba  
 prosinac 2013.

KATASTARSKE OPĆINE:		IZMJERA:	
A - Črnomerec	A	A - tahimetrija, ortogonal	
B - Centar		B - fotogrametrija	
C - Trešnjevka		C - komasacija	
D - Trnje		D - grafička	

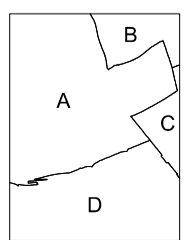


MJERILO 1:5000




ZAGREB - 34

ZAGREB - 36



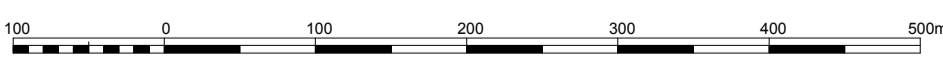
KATASTARSKE OPĆINE:

- A - Centar
- B - Maksimir
- C - Peščenica
- D - Trnje

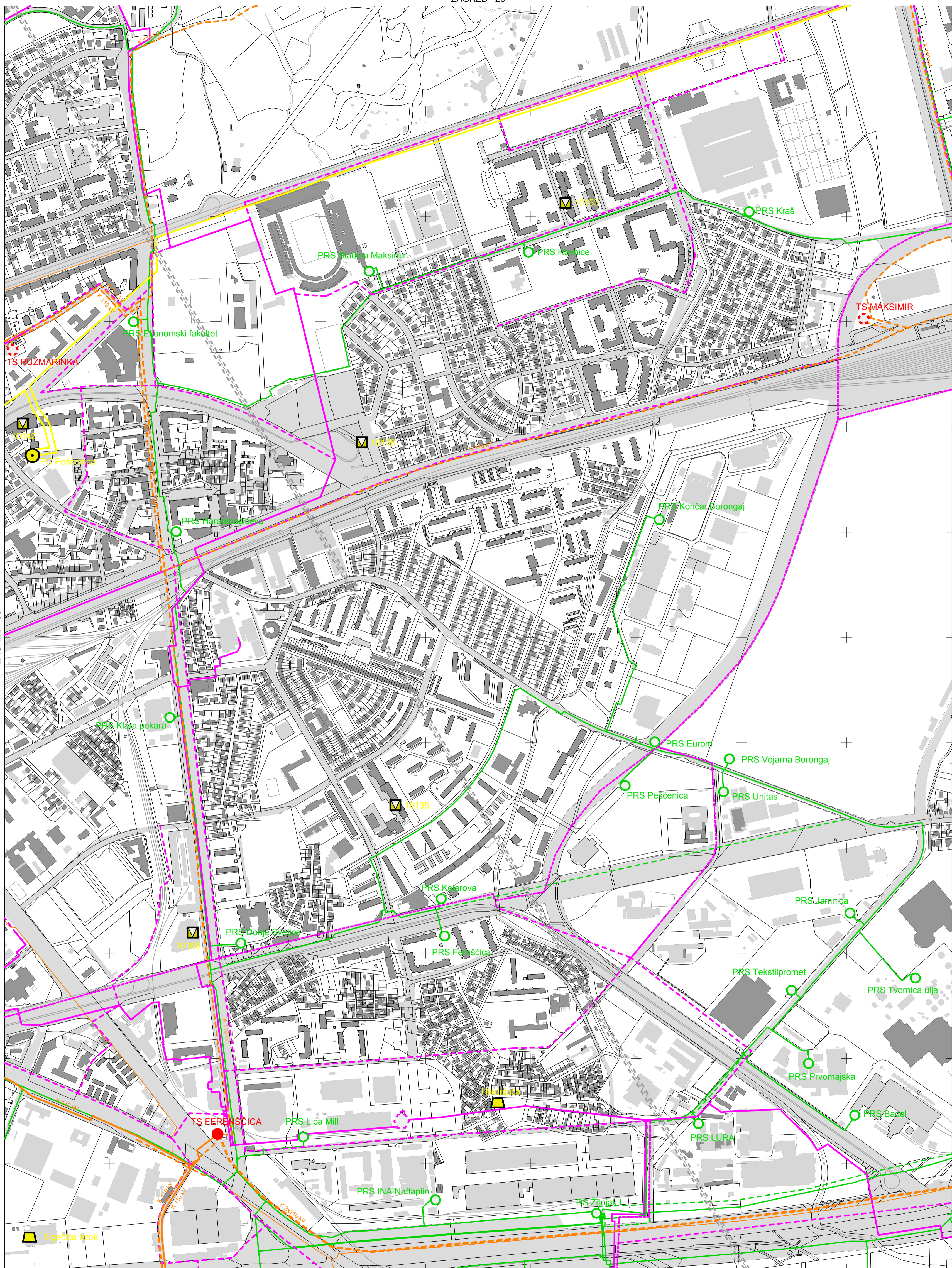


IZMJERA:

- A - tahimetrija, ortogonal
- B - fotogrametrija
- C - komasacija
- D - grafička



MJERILO 1:5000



ZAGREB - 35

ZAGREB - 37

052 578

5 581 000


Izrada: Gradski ured za katastar i geodetske poslove Grada Zagreba  
 prosinac 2013.

KATASTARSKE OPĆINE:

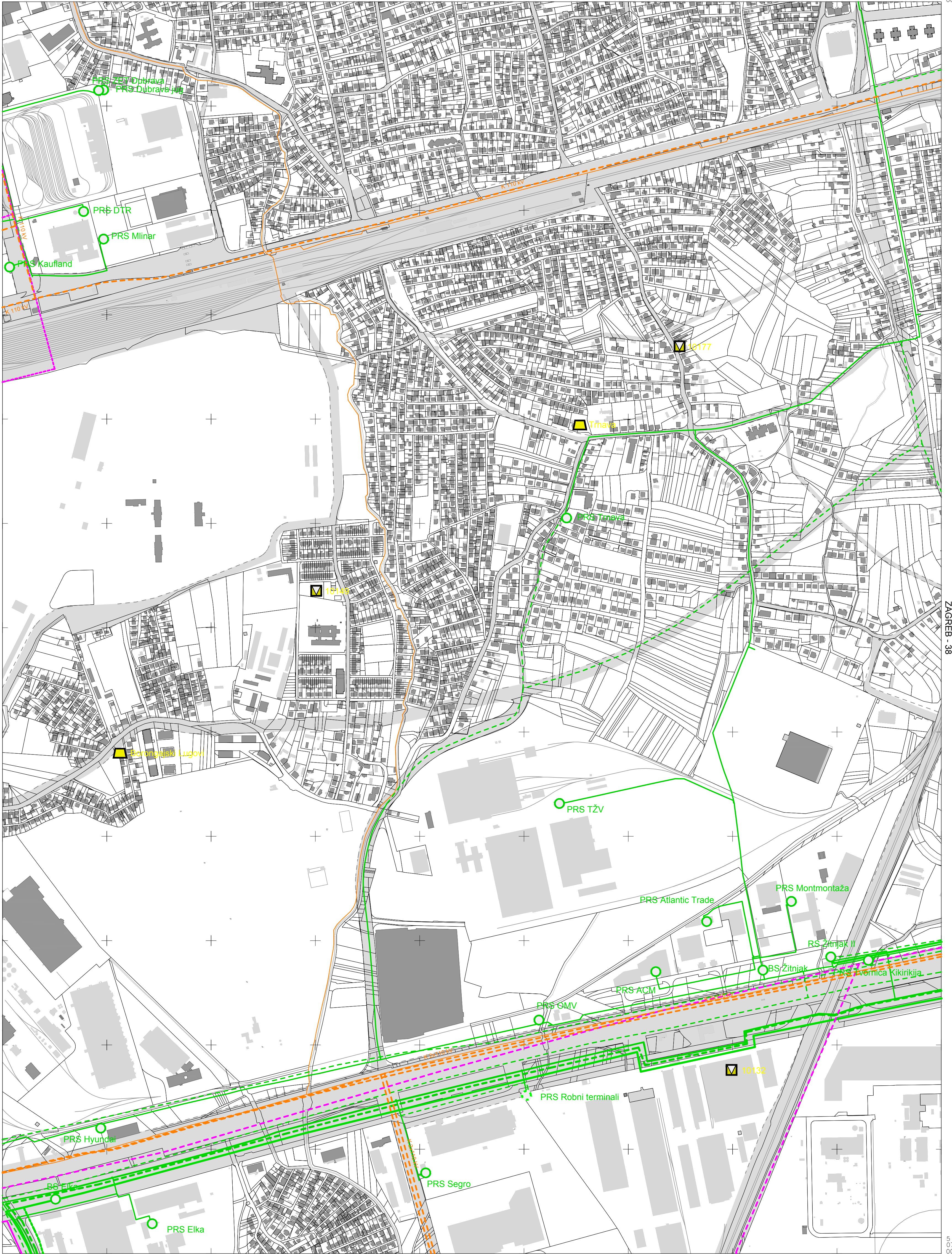
A	A - Maksimir
B	B - Peščenica
C	C - Trnje
D	D - Žitnjak

IZMJERA:

A	A - tahimetrija, ortogonal
B	B - fotogrametrija
C	C - komasacija
D	D - grafička

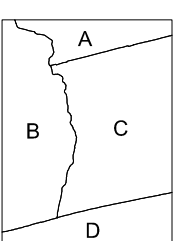


MJERILO 1:5000




ZAGREB - 36

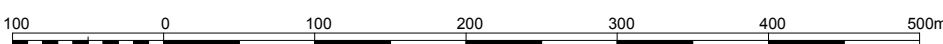
ZAGREB - 38



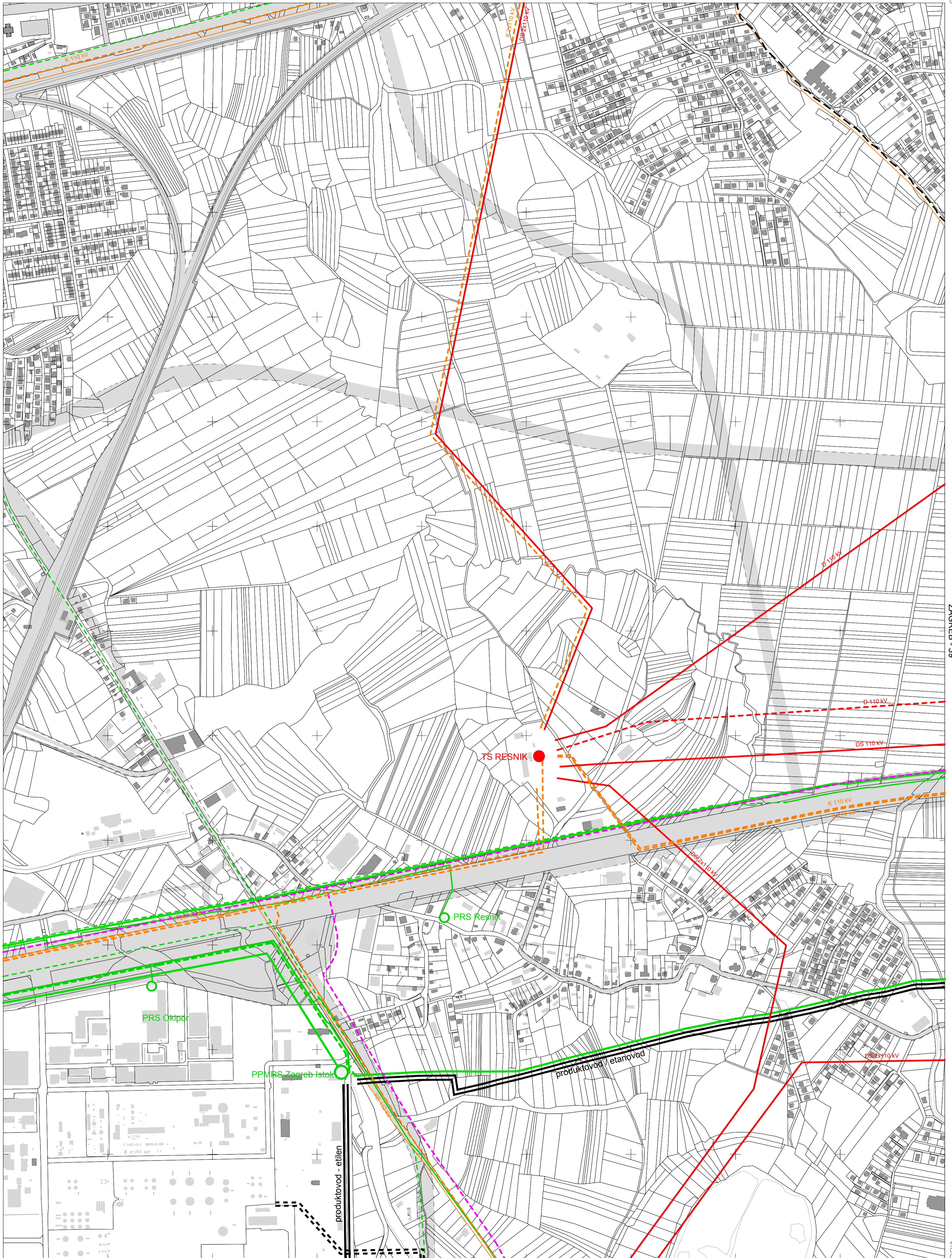
KATASTARSKE OPĆINE:  
A - Dubrava  
B - Peščenica  
C - Resnik  
D - Žitnjak



IZMJERA:  
A - tahimetrija, ortogonal  
B - fotogrametrija  
C - komasacija  
D - grafička



MJERILO 1:5000

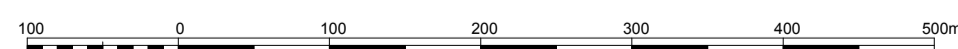


KATASTARSKE OPĆINE:

A	Dubrava
B	Sesvete
C	Resnik
D	Žitnjak

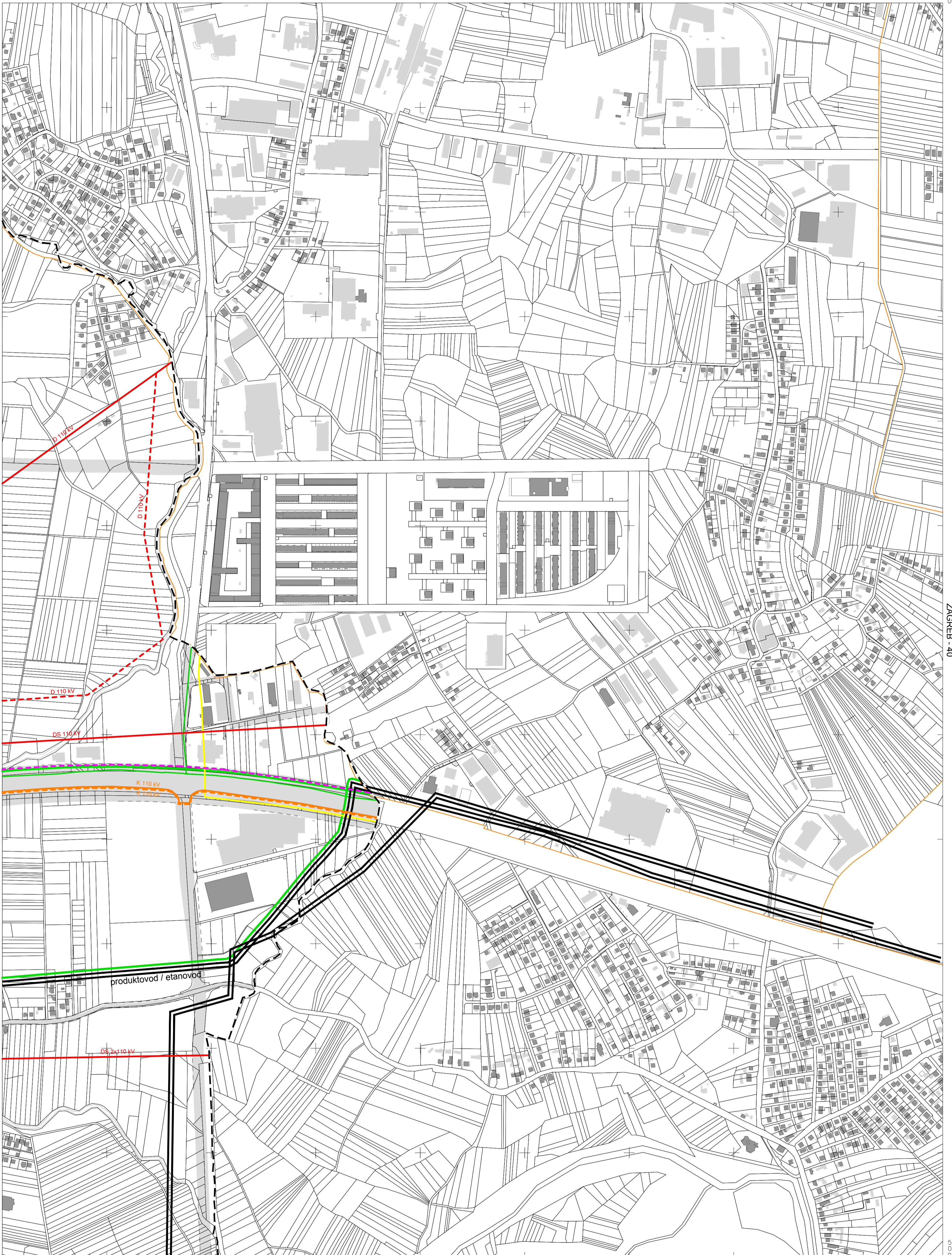
IZMJERA:

A-B	tahimetrija, ortogonal
B	fotogrametrija
C	komasacija
D	grafička



MJERILO 1:5000





ZAGREB - 38

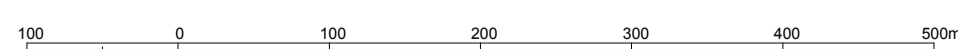
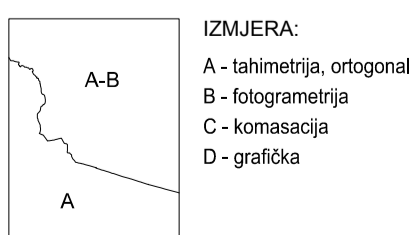
ZAGREB - 40

ZAGREB - 49

Izrada: Gradski ured za katastar i geodetske poslove Grada Zagreba  
 prosinac 2013.

05  
 55  
 5

5  
 073  
 000  
 587  
 750



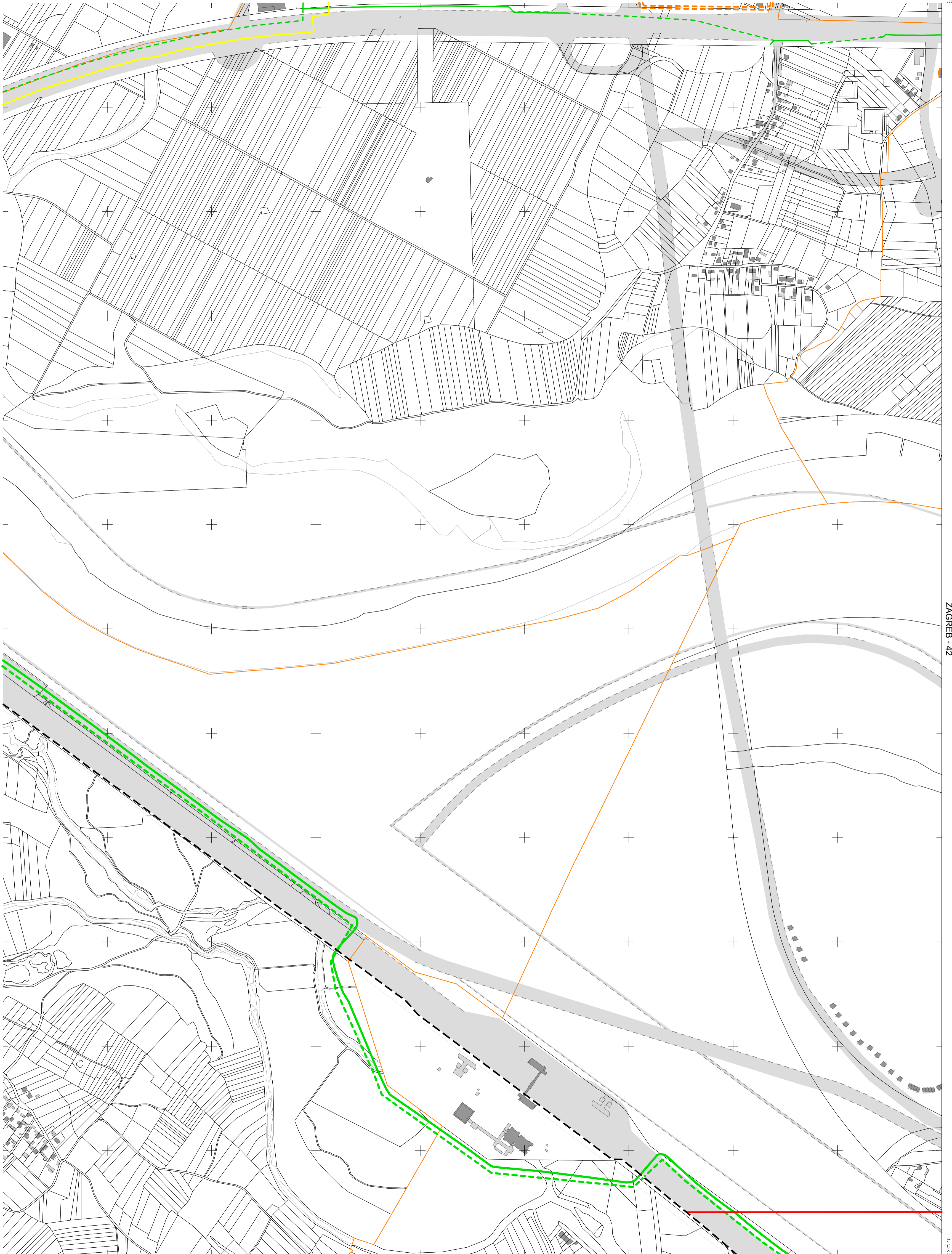
MJERILO 1:5000

ZAGREB - 39

ZAGREB - 31

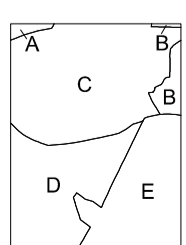
SAMOBOR - 50

ZAGREB - 42

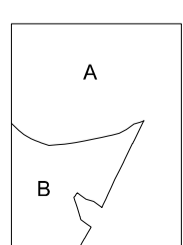


5  
567  
500


ZAGREB - 41



KATASTARSKE OPĆINE:  
A - Podsused  
B - Vrapče  
C - Stenjevec  
D - Lučko  
E - Blato



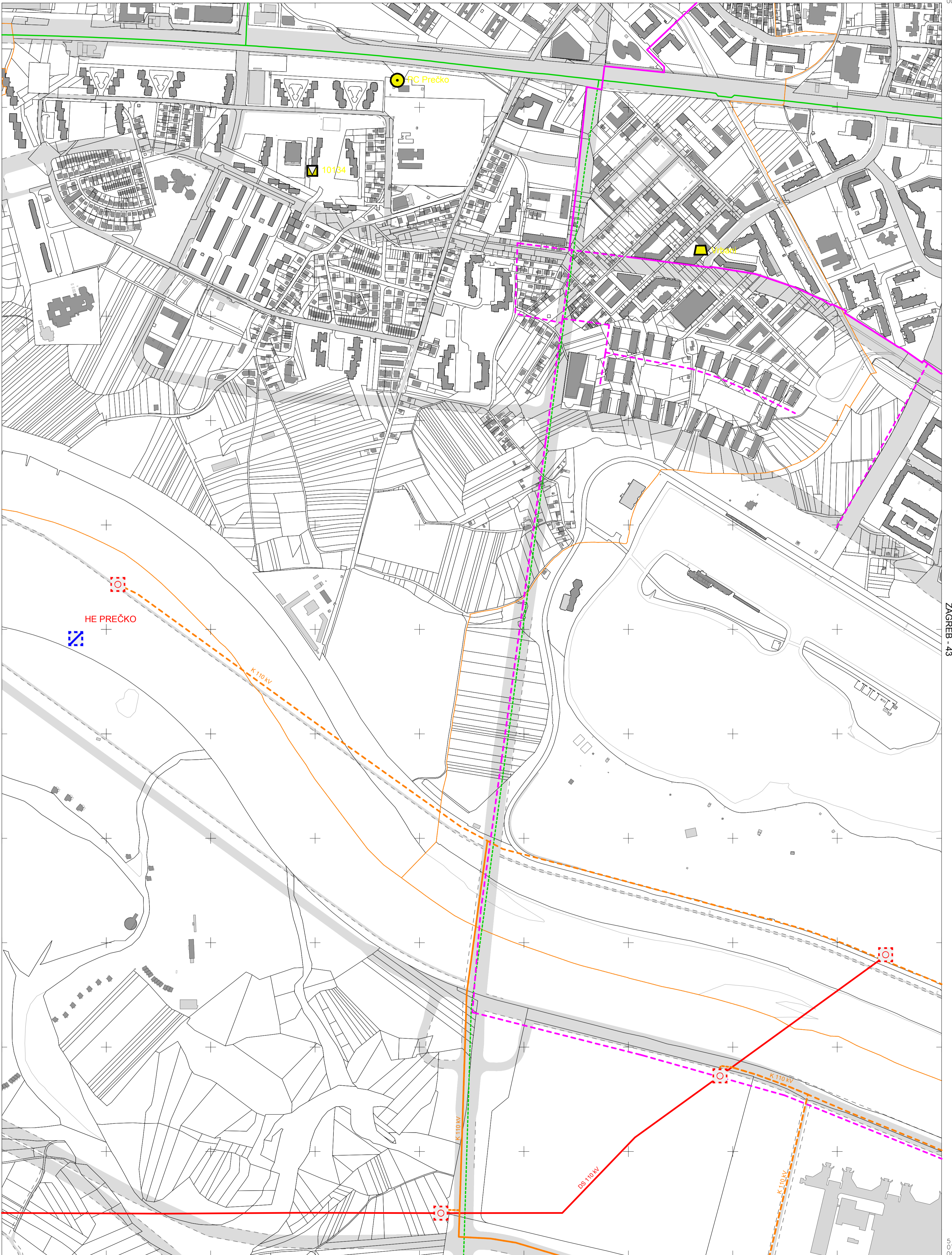
IZMJERA:  
A - tahimetrija, ortogonal  
B - fotogrametrija  
C - komasacija  
D - grafička



MJERILO 1:5000

Izrada: Gradski ured za katastar i geodetske poslove Grada Zagreba  
prosinac 2013.

5  
070  
000  
750

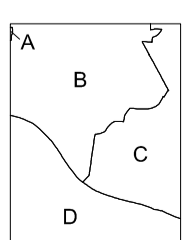


ZAGREB - 41


ZAGREB - 43

0521  
 695 5

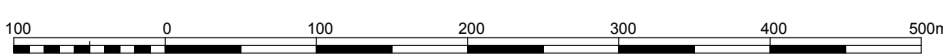
5 070 000  
 572



KATASTARSKE OPĆINE:  
 A - Stenjevec  
 B - Vrapče  
 C - Rudeš  
 D - Blato

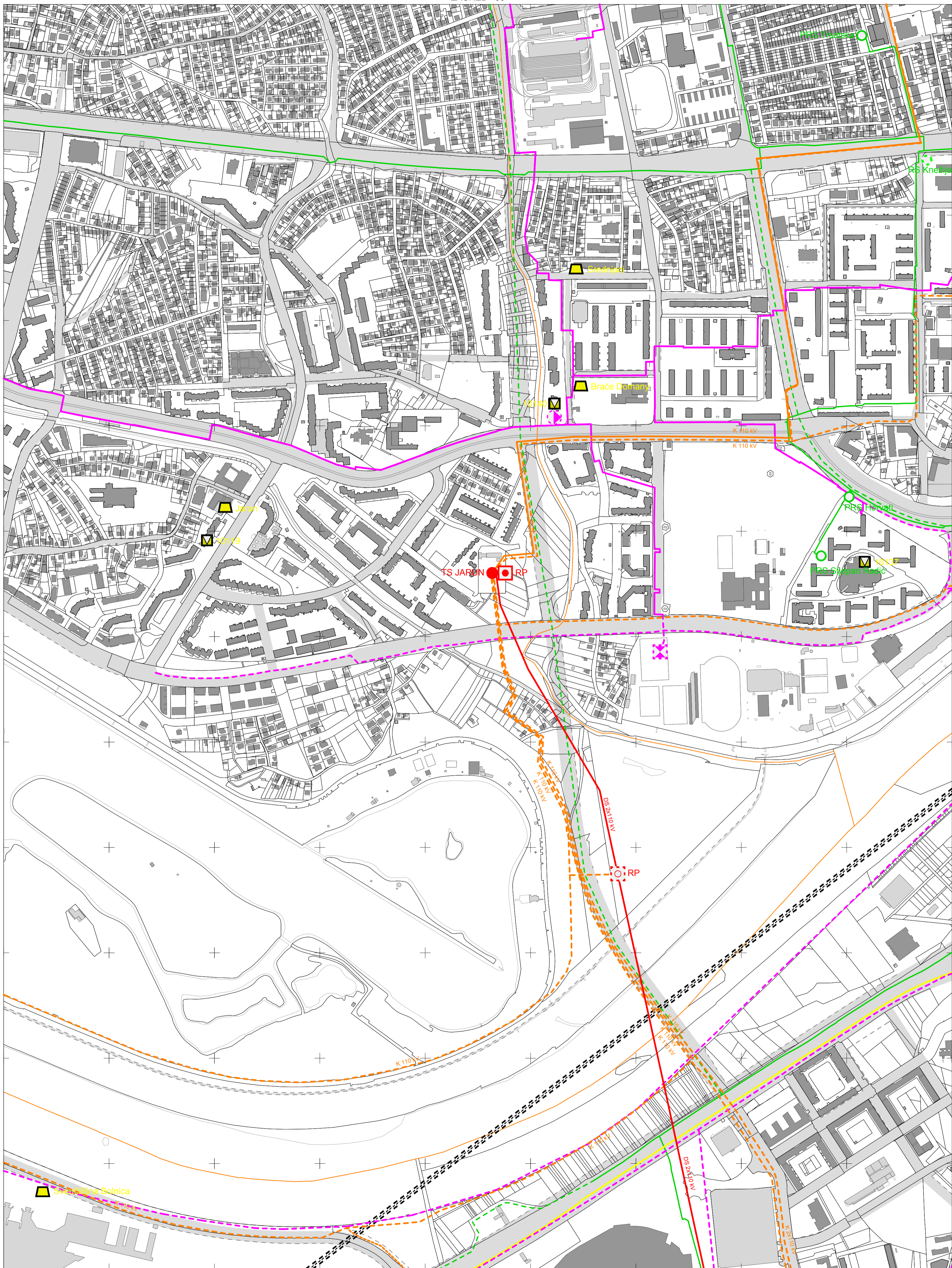


IZMJERA:  
 A - tahimetrija, ortogonal  
 B - fotogrametrija  
 C - komasacija  
 D - grafička



MJERILO 1:5000

Izrada: Gradski ured za katastar i geodetske poslove Grada Zagreba  
 prosinac 2013.

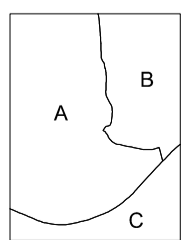


ZAGREB - 42

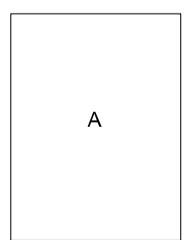
ZAGREB - 44

5  
572  
000

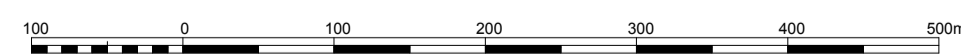
5  
070  
250



KATASTARSKE OPĆINE:  
 A - Rudeš  
 B - Trešnjevka  
 C - Blato



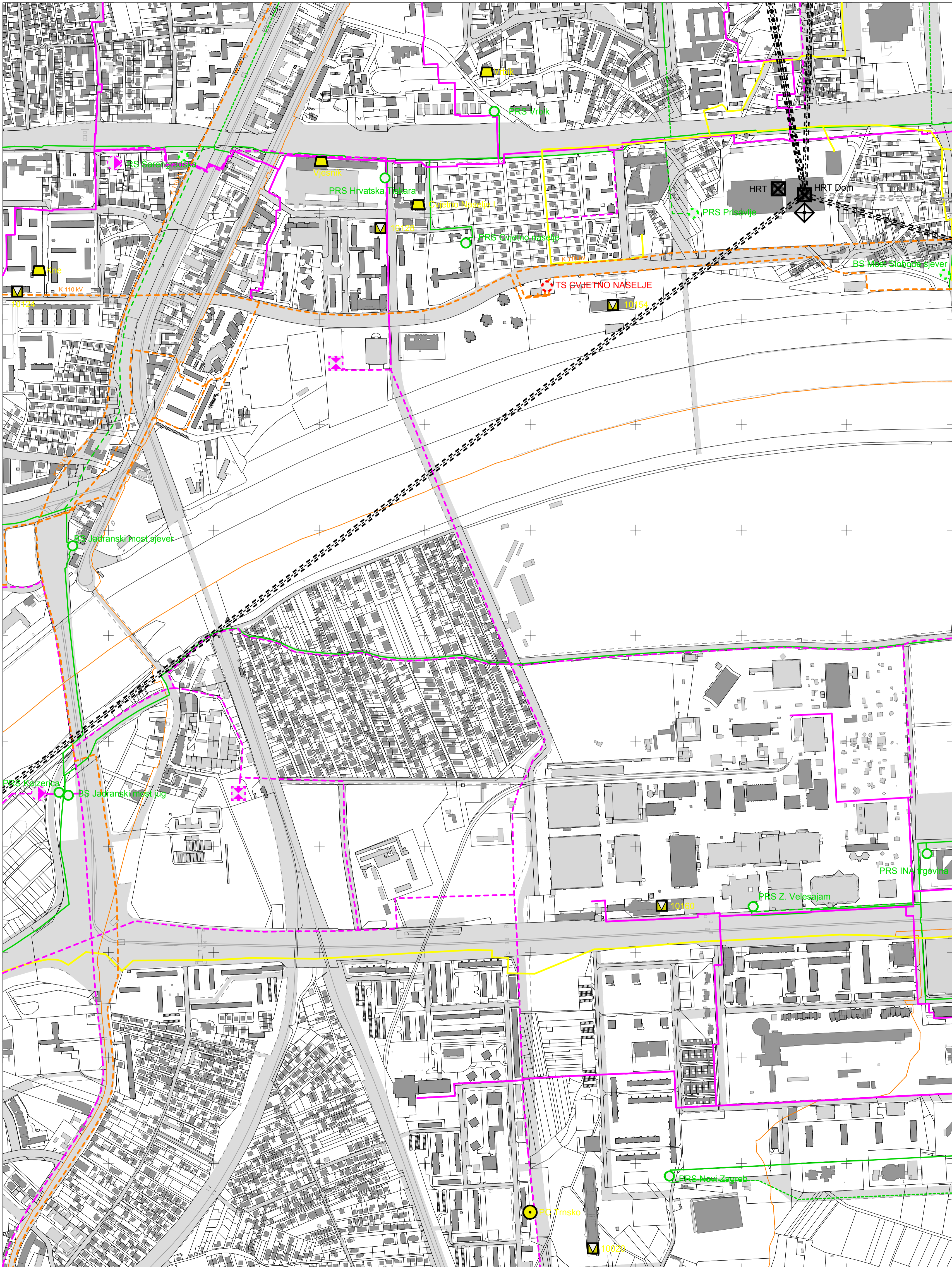
IZMJERA:  
 A - tahimetrija, ortogonal  
 B - fotogrametrija  
 C - komasacija  
 D - grafička



MJERILO 1:5000

Izrada: Gradski ured za katastar i geodetske poslove Grada Zagreba  
 prosinac 2013.

ZAGREB - 34



ZAGREB - 43

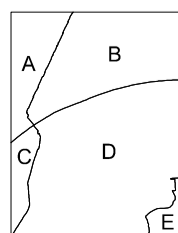
ZAGREB - 45

5  
574  
250

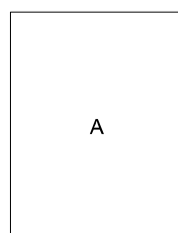
VELIKA GORICA - 4

Izrada: Gradski ured za katastar i geodetske poslove Grada Zagreba  
prosinac 2013.

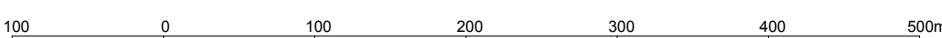
5  
070  
576  
500



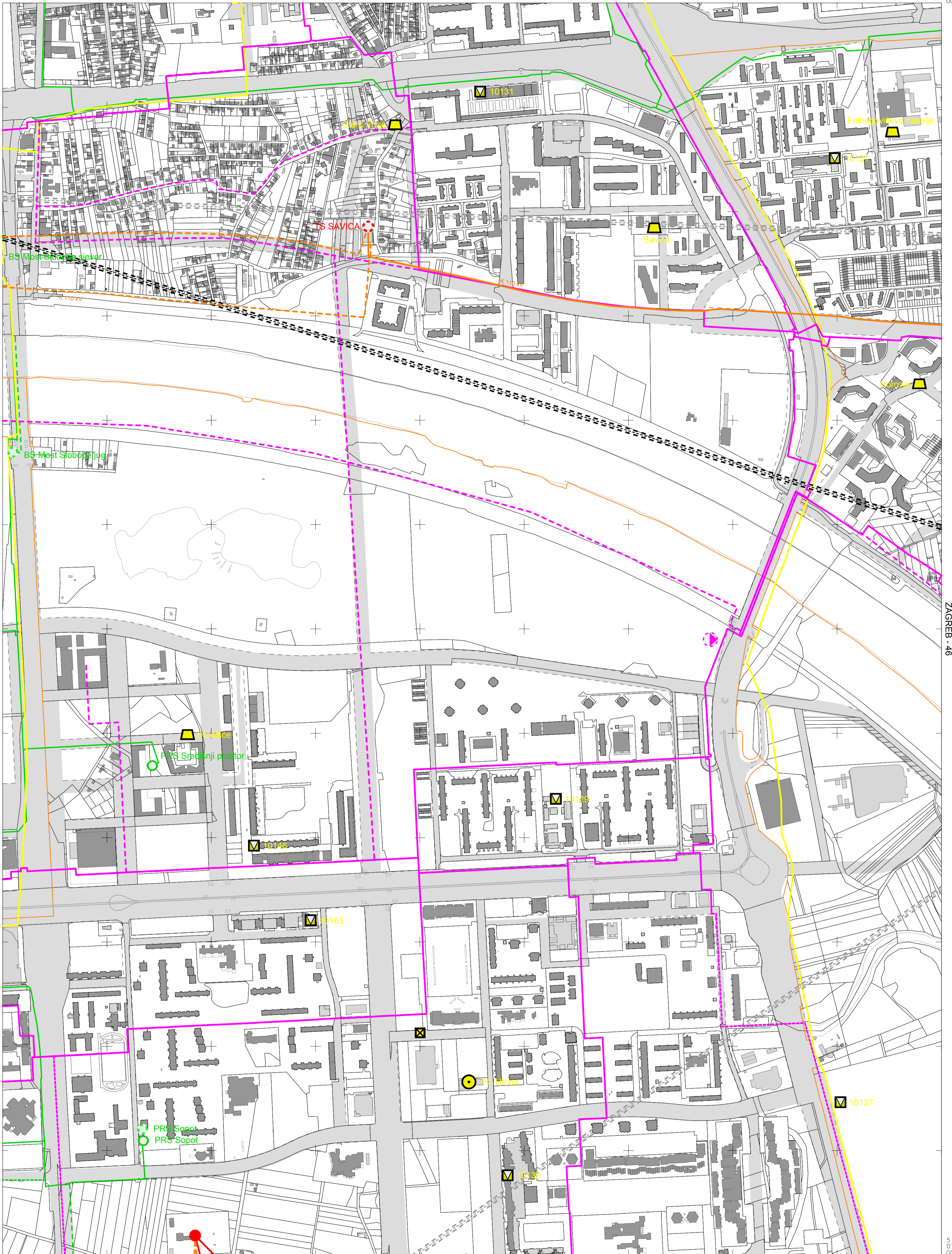
- KATASTARSKE OPĆINE:
- A - Trešnjevka
  - B - Trnje
  - C - Blato
  - D - Klara
  - E - Zaprudski Otok



- IZMJERA:
- A - tahimetrija, ortogonal
  - B - fotogrametrija
  - C - komasacija
  - D - grafička



MJERILO 1:5000



ZAGREB - 44

ZAGREB - 46

005 945 5

ZAGREB - 45

KATASTRARSKE OPĆINE:

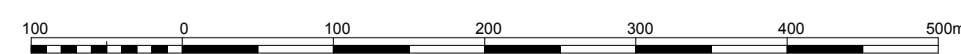
A	B
C	D
D	E

- A - Trnje
- B - Žitnjak
- C - Klara
- D - Zaprudski Otok
- E - Jakuševac

IZMJERA:

A
---

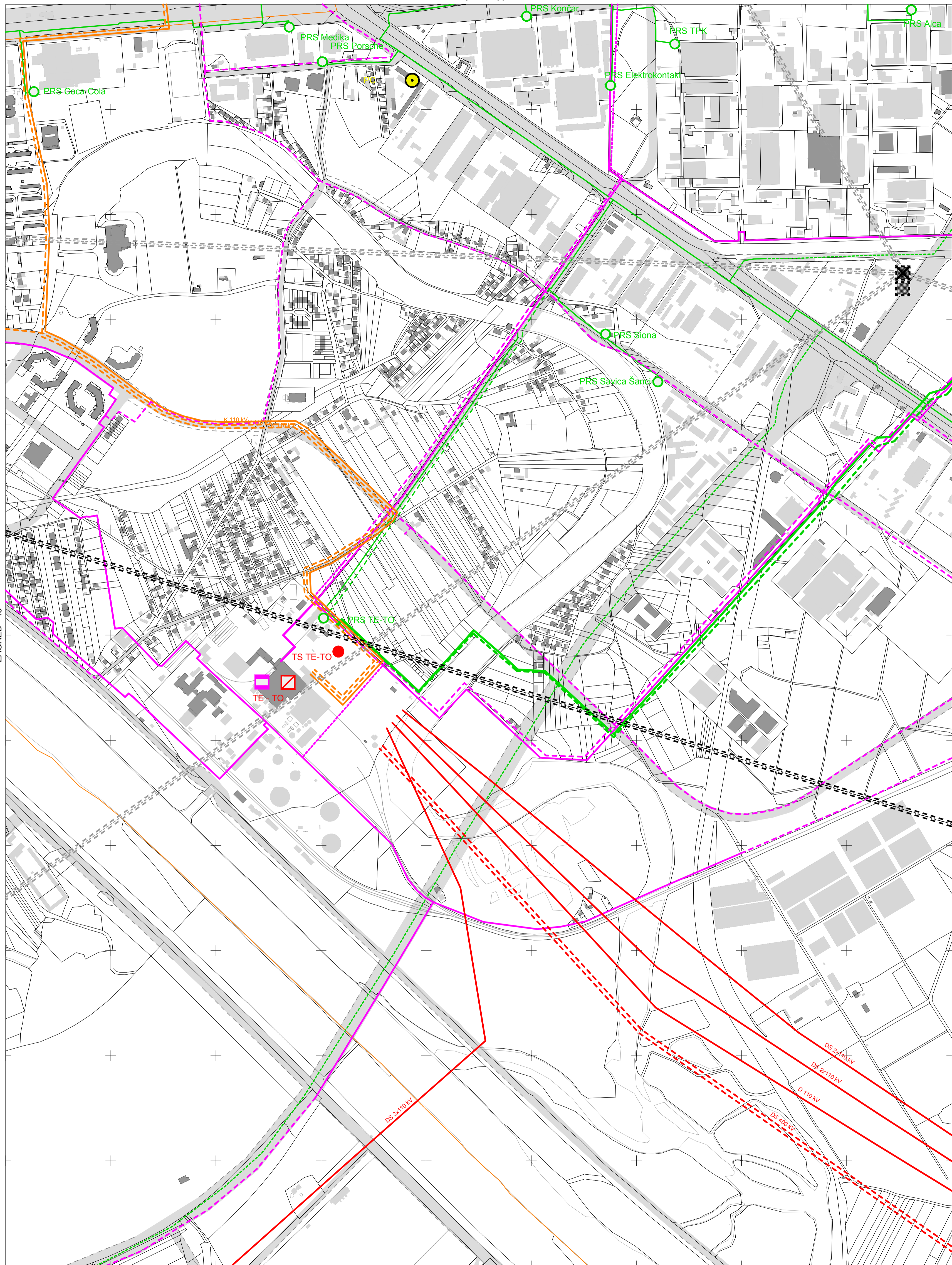
- A - tahimetrija, ortogonal
- B - fotogrametrija
- C - komasacija
- D - grafička



MJERILO 1:5000

Izrada: Gradski ured za katastar i geodetske poslove Grada Zagreba  
 prosinac 2013.

5 070 000 578 750



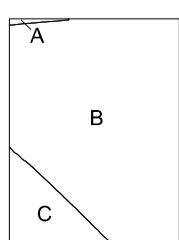
ZAGREB - 45

ZAGREB - 47


VELIKA GORICA - 6

Izrada: Gradski ured za katastar i geodetske poslove Grada Zagreba  
 prosinac 2013.


052  
578



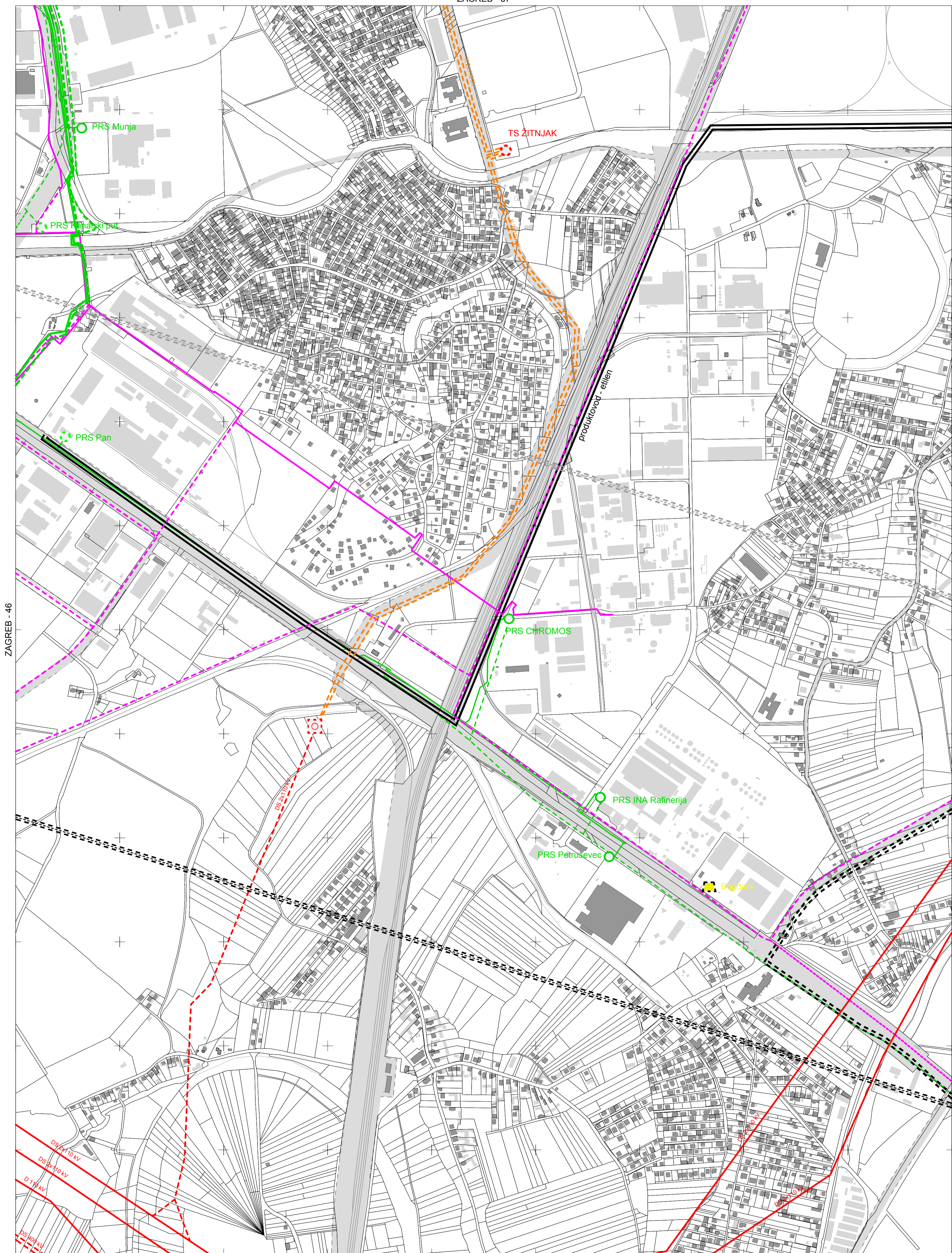
KATASTARSKE OPĆINE:  
 A - Trnjak  
 B - Žitnjak  
 C - Jakuševac



IZMJERA:  
 A - tahimetrija, ortogonal  
 B - fotogrametrija  
 C - komasacija  
 D - grafička



MJERILO 1:5000



ZAGREB - 46

ZAGREB - 48

VELIKA GORICA - 7

Izrada: Gradski ured za katastar i geodetske poslove Grada Zagreba  
prosinac 2013.

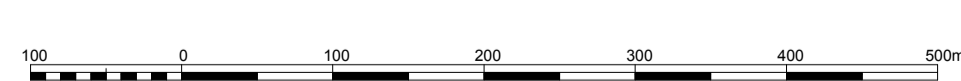
5  
070  
000  
583  
250

KATASTARSKE OPĆINE:

A	A - Žitnjak
---	-------------

IZMJERA:

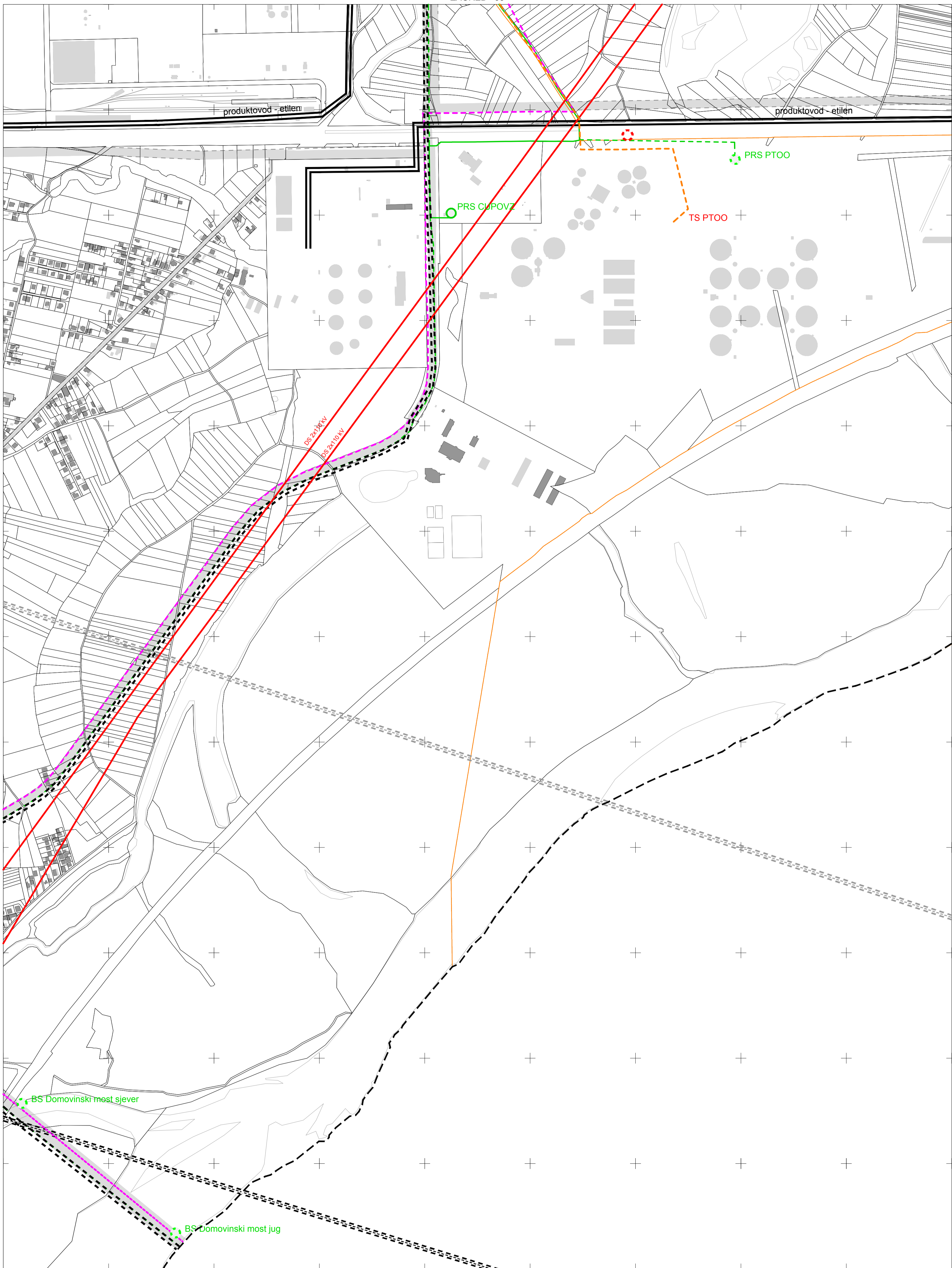
A	tahimetrija, ortogonal
B	fotogrametrija
C	komasacija
D	grafička



MJERILO 1:5000



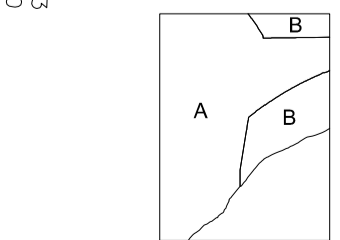
ZAGREB - 38



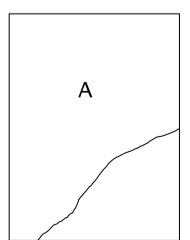
ZAGREB - 47

ZAGREB - 49

5  
 073  
 000



KATASTARSKE OPĆINE:  
 A - Žitnjak  
 B - Resnik



IZMJERA:  
 A - tahimetrija, ortogonal  
 B - fotogrametrija  
 C - komasacija  
 D - grafička



VELIKA GORICA - 8

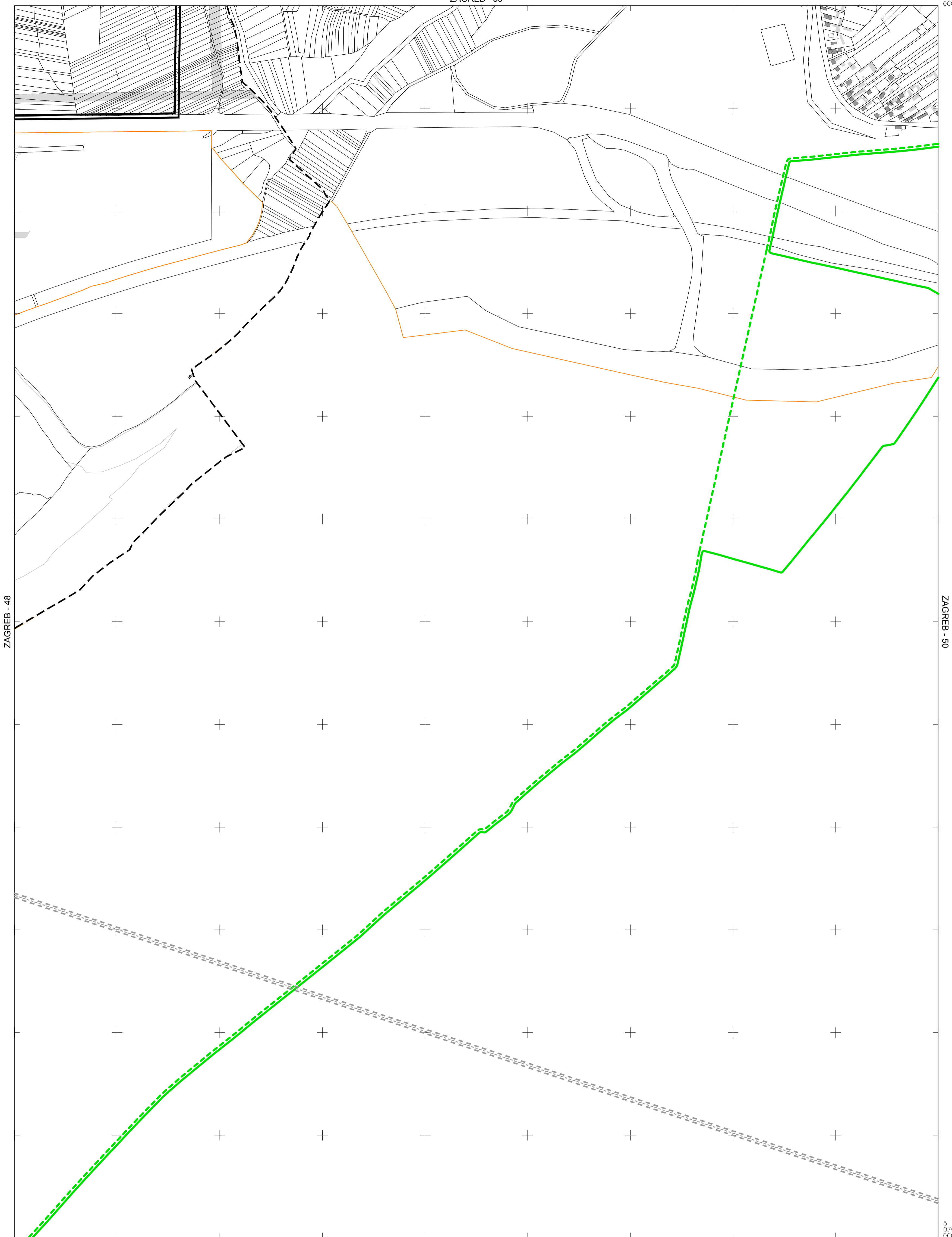
Izrada: Gradski ured za katastar i geodetske poslove Grada Zagreba  
 prosinac 2013.

MJERILO 1:5000

ZAGREB - 48

5  
 070  
 000

5  
 585  
 500

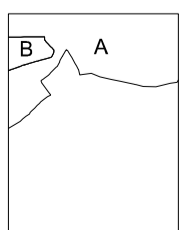


ZAGREB - 48

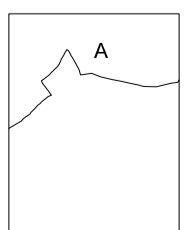
ZAGREB - 50

5  
05  
50

5  
070  
000  
587  
750



KATASTARSKE OPĆINE:  
A - Resnik  
B - Žitnjak



IZMJERA:  
A - tahimetrija, ortogonal  
B - fotogrametrija  
C - komasacija  
D - grafička



MJERILO 1:5000

Izradba: Gradski ured za katastar i geodetske poslove Grada Zagreba  
prosinac 2013.